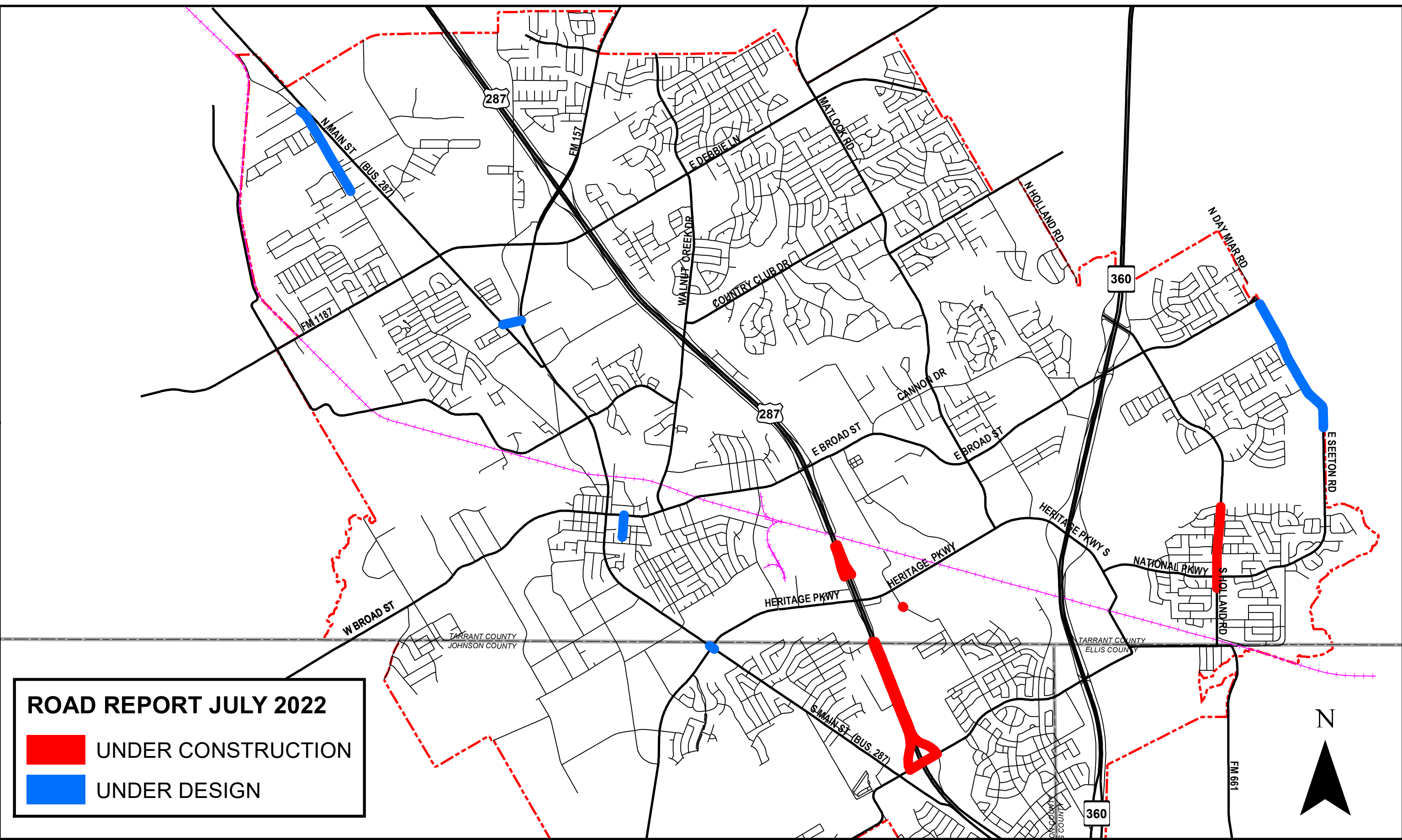




File: I:\Data_Transfer\Projects\Engineering\Streets\Road_Report\2022\2022RoadReportC.mxd (Print Date: 7/7/2022 3:42:25 PM) Printed by: jefb



ROAD REPORT JULY 2022

 UNDER CONSTRUCTION

 UNDER DESIGN



This information is designed for illustrative purposes only. The features depicted here are generalized. Site-specific studies may be required to draw accurate conclusions. Enlargements of this map to scales greater than the original can induce errors and may lead to misinterpretations of the data. Every effort is made to ensure the information displayed here is accurate however; the City of Mansfield makes no claims to its accuracy or completeness.

