

ORDINANCE NO. OR-2160-19

AN ORDINANCE AMENDING CHAPTER 73, OF THE TRAFFIC CODE OF ORDINANCES, CITY OF MANSFIELD, TEXAS, PURSUANT TO SECTION 545.356 OF THE TEXAS TRANSPORTATION CODE CONCERNING THE AUTHORITY TO ALTER SPEED LIMITS ON SPECIFIC STREETS AND HIGHWAYS BEING AN ORDINANCE ALTERING THE PRIMA FACIE SPEED LIMITS ESTABLISHED FOR VEHICLES UNDER THE PROVISIONS OF SECTION 545.356 OF THE TEXAS TRANSPORTATION CODE, REGULATING SPEED LIMITS ON HIGHWAYS AND ROADWAYS, UPON THE BASIS OF AN ENGINEERING AND TRAFFIC INVESTIGATION WITHIN THE CORPORATE LIMITS OF THE CITY OF MANSFIELD AS SET OUT IN THE ORDINANCE: REPEALING ALL ORDINANCES OR PARTS OF ORDINANCES IN CONFLICT HEREWITH; PROVIDING A SEVERABILITY CLAUSE; PROVIDING FOR PUBLICATION OF AN EFFECTIVE DATE; AND PROVIDING A PENALTY

WHEREAS, Section 545.356, Texas Transportation Code, provide that whenever the governing body of the City shall determine upon the basis of an engineering and traffic investigation that any prima facie speed therein set forth is greater or less than is reasonable or safe under the conditions found to exist at any intersection or other place or upon any part of a street or highway, with the City taking into consideration the width and condition of the pavement and other circumstances on such portion of said street or highway, as well as the usual traffic thereon, said governing body may determine and declare a reasonable and safe prima facie speed limit thereat or thereon by the passage of an ordinance, which shall be effective when appropriate signs giving notice thereof are erected at such intersection or other place or part of the street or highway.

NOW, THEREFORE, BE IT ORDAINED BY THE CITY COUNCIL OF THE CITY OF MANSFIELD, TEXAS:

SECTION 1.

That, upon the basis of an engineering and traffic investigation having been made for the highway(s) referenced in Section 2 below as authorized by the provisions of section 545.356 of the Texas Transportation Code, the prima facie speed limits hereafter indicated for vehicles are hereby determined and declared to be reasonable and safe.

SECTION 2.

That, Chapter 73 of the Code of Ordinances, City of Mansfield shall be amended as per the attached Exhibit "A" which is hereby included as part of this ordinance.

SECTION 3.

This ordinance shall and does amend and/or repeal every prior Ordinance or rule or regulation or policy in conflict herewith, but as to all other Ordinances or rules or regulations or policies or sections of Ordinances or rules or regulations or policies not in conflict herewith, this

Ordinance shall be and is hereby made cumulative.

SECTION 4.

It is hereby declared to be the intention of the City Council that the sections, paragraphs, sentences, clauses and phrases of this Ordinance are severable, and if any phrase, clause, sentence, paragraph or section of this Ordinance shall be declared void, ineffective, or unconstitutional by the valid judgment or final decree of a court of competent jurisdiction, such voiding, ineffectiveness, or unconstitutionality shall not effect any of the remaining phrases, clauses, sentences, paragraphs and sections hereof, since the same would have been enacted by the City Council without the incorporation herein of any such void, ineffective or unconstitutional phrase, clause, sentence, paragraph or section.

SECTION 5.

Any person, firm, or corporation violating any of the provisions of this ordinance or the Code of Ordinances, as amended hereby, shall be deemed guilty of a misdemeanor and, upon the conviction in the Municipal Court of the City of Mansfield, Texas, shall be punished by a fine not to exceed the sum of Two Hundred Dollars (\$200.00) for each offense, and each and every day any such violation shall continue shall be deemed to constitute a separate offense.


SECTION 6.

This Ordinance shall be effective from and after its adoption and publication as required by law.

FIRST READING APPROVED ON THE 11TH DAY OF NOVEMBER, 2019.

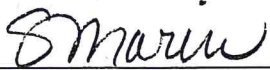
SECOND READING APPROVED ON THE 25TH DAY OF NOVEMBER, 2019.

DULY PASSED ON THE THIRD AND FINAL READING BY THE CITY COUNCIL OF THE CITY OF MANSFIELD, TEXAS, THIS 9TH DAY OF DECEMBER, 2019.




David L. Cook, Mayor

ATTEST:



Susana Marin, City Secretary

APPROVED AS TO FORM AND LEGALITY




Allen Taylor, City Attorney


Exhibit "A"

Speed Limits

Street Prefix	Street	Location -Limits	Speed Limit (MPH)
	Airport Drive	South 2nd Avenue to South 6th Avenue	40
East	Broad Street	U.S. Hwy 287 to Main Street	40
East	Broad Street	U.S. Hwy 287 to East City Limits	45
West	Broad Street	Main Street to 400 feet west of N. 4th Ave.	35
West	Broad Street	400 feet west of N. 4th Ave to West City Limits	40
	Business U.S. 287 (Main Street)	MP 14.962 (North City Limits) south 2.638 miles to MP 17.600 (approx. 200' south of Turtle Hill Trail)	50
	Business U.S. 287 (Main Street)	MP 17.600 (approx. 200' south of Turtle Hill Trail) south to Main Street	45
	Business U.S. 287 (Main Street)	MP 0.000 (Johnson County Line) south 1.900 miles to MP 1.900 (US 287)	50
	Cannon Drive	In its entirety	40
	Cardinal Road	In its entirety	35
	Commerce Drive	In its entirety	35
	Country Club Drive	In its entirety	40
North	Day Miar Road	East Broad Street to Seeton Road	40
	Debbie Lane	In its entirety	45
	F.M. 1187	Mile post 28.292 (Mansfield West City Limits) east 0.181 miles to Mile post 28.473 (eastbound lane only in City Limits)	45
	F.M. 1187	Mile post 28.473 east 1.169 miles to Mile post 29.642 (Business 287)	45
	F.M. 157	MP 23.811 (North City Limits) south 0.812 miles to MP 24.623 (Approx. 550' south of Hogpen Branch)	50
	F.M. 157	MP 24.623 (Approx. 550' south of Hogpen Branch) south 1.718 miles to MP 26.341(Business Hwy 287 intersection)	45

	F.M. 917	Business U.S. Hwy 287 (Main Street) south to Southern City Limits	55
	Heritage Parkway	Business U.S. Hwy 287 (Main Street) to SH 360	45
	Heritage Parkway South	SH 360 to National Parkway	45
	Gertie Barrett Road	F.M 1187 to Turner Warnell	35
	Grand Meadow Boulevard	N. Holland Road to N. Day Miar Road	35
North	Holland Road	SH 360 to Yellow Rose Trail	45
South	Holland Road	Yellow Rose Trail to National Parkway	45
South	Holland Road	National Parkway to Britton Road	40
	Hummingbird Lane	In its entirety	20
	Justice Lane	In its entirety	35
	Live Oak Drive	In its entirety	20
North	Main Street	Mouser Way (Business U.S. Hwy 287) to 500 feet north of its intersection with Pleasant Ridge Drive	45
North	Main Street	From a point 500 feet north of its intersection with Pleasant Ridge Drive to a point 100 feet north of Van Worth Street	35
North & South	Main Street	From a point 100 feet north of Van Worth Street to Hunt Street	30
South	Main Street	Hunt Street to Heritage Parkway (FM 917)	45
	Mansfield Webb Road	Matlock Road to East City Limits	40
	Matlock Road	In its entirety	45
	Meadowlark Drive	In its entirety	20
	Mockingbird Court	In its entirety	20
	Mockingbird Drive	In its entirety	20

	Mouser Way	House Road to U.S. Hwy 287 SB Frontage Road	40
	National Parkway	In its entirety	40
	Oriole Drive	In its entirety	20
	Ragland Road	Matlock Road to East City Limits	40
	Regency Parkway	East Broad Street to Heritage Parkway	40
East	Seeton Road	Seeton Road (Grand Prairie) to National Parkway	40
	Seeton Road	National Parkway to Ashbury Lane	45
	Seeton Road	Ashbury Lane to S. Holland Road	40
	SH 360 Frontage Roads	Mile Post 23.284 (North City Limit) south 2.894 miles to Mile Post 26.178 (County Line)	50
	SH 360 Frontage Roads	Mile Post 0.000 (County Line) south 1.819 miles to Mile Post 1.819 (US 287)	50
	Skylark Drive	In its entirety	20
	US Hwy 287	North City Limits to Johnson County Line	70
	US Hwy 287	Johnson County Line to South City Limits	65
	US Hwy 287 Frontage Roads	North City Limits to South City Limits	40
North	Walnut Creek Drive	East Broad Street to North City Limits	40
South	Walnut Creek Drive	East Broad Street to East Dallas Street	35
South	Wisteria Street	E. Dallas Street to Heritage Parkway	40
South	6th Avenue	W. Broad Street to Easy Drive	40

For all other streets within the corporate limits of the city, the lawful maximum prima facie reasonable and prudent speed limit on the streets shall be 30 mph

Exhibit "A"

School Zones

Street Prefix	Street	Location -Limits	Times	Speed Limit (MPH)
East	Broad Street	A point 152 feet west of its intersection with Hillcrest Street to a point 362 feet west of its intersection with Willow Street	When flashing	20
East	Broad Street	A point 904 feet east of its intersection with Miller Road to a point 2180 feet east of its intersection with Miller Road	When flashing	20
East	Broad Street	A point 90 feet east of its intersection with Miller Road to a point 850 east of its intersection with Miller Road	When flashing	20
East	Broad Street	A point 420 feet east of Volk Lane to a point 200 feet west of Day Miar Road	When flashing	20
	Business U.S. 287 (Main Street)	Mile Post 16.727 south 0.190 miles to mile post 16.917	When flashing	35
	Business U.S. 287 (Main Street)	Mile Post 0.437 south 0.400 miles to Mile Post 0.837	When flashing	35
	Cannon Drive	A point 55 feet west of its intersection with Walnut Bend Drive to a point 440 feet east of its intersection with Carlin Road	When flashing	20
	Cardinal Road	A point 150 feet south of Hidden Oaks Drive to a point 200 feet north of Hidden Oaks Drive	When flashing	20
	Cardinal Road	A point 300 feet south of Legacy Way to a point 175 feet north of Legacy Way	When flashing	20
	Clover Hill Road	A point 200 feet north of its intersection with Almond Drive to a point 740 feet north of its intersection with Almond Drive	8:00 a.m. - 9:00 a.m. and 3:45 p.m. - 4:30 p.m.	20
	Concord Drive	Intersection with County Club Drive to a point 750 feet north	7:15 a.m. - 8:15 a.m. and 3:00 p.m. - 4:00 p.m.	20
	Country Club Drive	A point 585 feet west of its intersection with Highland Drive to a point 165 feet east of its intersection with Hilton Drive	When flashing	20
	Cutting Horse Drive	A point 110 feet south of its intersection with Remington Ranch Road to point 130 north of Star Grass Drive	7:15 a.m. - 8:15 a.m. and 3:00 p.m. - 4:00 p.m.	20
North	Day Miar Road	A point 200 feet south of its intersection with E. Broad Street to a point 250 feet south of its intersection of Meseta Drive	When flashing	20
North	Day Miar Road (E. Seeton Road)	A point 460 feet north of the northern Lake Ridge High School driveway to a point 245 feet south of the southern Lake Ridge High School driveway	When flashing	20
East	Debbie Lane	A point 350 feet east of Walnut Creek Drive to a point 310 feet west of Walnut Creek Drive	When flashing	20
West	Debbie Lane	A point 250 feet west of the west Ben Barber drive approach to a point 540 feet east of the east Ben Barber drive approach	When flashing	35
	F.M. 1187	Mile Post 28.922 east 0.320 miles to MP 29.242	When flashing	35
	F.M. 1187	Mile Post 29.349 east 0.234 miles to MP 29.583	When flashing	35

	Gertie Barrett Road	A point 50 feet south of its intersection with Nelson Wyatt Road to a point 1,150 north of its intersection with Nelson Wyatt Road	When flashing	20
	Highland Drive	Intersection with County Club Drive to a point 800 feet north	7:15 a.m. - 8:15 a.m. and 3:00 p.m. - 4:00 p.m.	20
	Hillcrest Street	A point 145 feet north of its intersection with East Dallas Street to its intersection with East Broad Street	6:45 a.m. - 7:15 a.m. and 2:30 p.m. - 3:00 p.m.	20
North	Holland Road	A point 100 feet north of Waterford Glen Drive to a point 800 feet south of Waterford Glen Drive	When flashing	20
South	Holland Road	A point 376 feet south of National Parkway to a point 258 feet south of Fox Meadows	When flashing	20
	Killian Drive	A point 150 feet east of Wood River Parkway to a point 150 feet north of Nelson Wyatt Road	When flashing	20
	Legacy Way	A point 68 feet east of Cardinal Road to a point 65 feet west of North Main Street (Business 287)	When flashing	20
	Magnolia Street	A point 123 feet east of its intersection with Laurel Street to a point 929 feet east of its intersection with Walnut Creek Drive	When flashing	20
North	Miller Road	A point 460 feet north of its intersection with East Broad Street to a point 1,015 feet north of its intersection with East Broad Street	When flashing	20
North	Miller Road	A point 86 feet south of its intersection with East Broad Street to a point 100 feet north of 100 north of Scenic Glen Drive	When flashing	20
	Pleasant Ridge Drive	A point 95 feet east of its intersection with US Business 287 (Main Street) to a point 200 feet east of its intersection with Nightingale Circle	When flashing	20
North	Walnut Creek Drive	A point 190 feet north of Rocky Creek Drive to a point 920 feet south of Rocky Creek Drive and from a point 190 feet north of Misty Mesa Trail to a point 920 feet south of Misty Mesa Trail	When flashing	20
North	Walnut Creek Drive	A point 105 feet south of its intersection with Aspen Lane to a point 660 feet south of its intersection with Debbie Lane	When flashing	20
	Waterford Glen Drive	Intersection with N. Holland Road to a point 200 feet east of its intersection with High Point Lane	7:15 a.m. - 8:15 a.m. and 3:00 p.m. - 4:00 p.m.	20
	Wood River Parkway	A point 350 feet south of Meriwether Street to a point 100 feet south of Killian Drive	When flashing	20