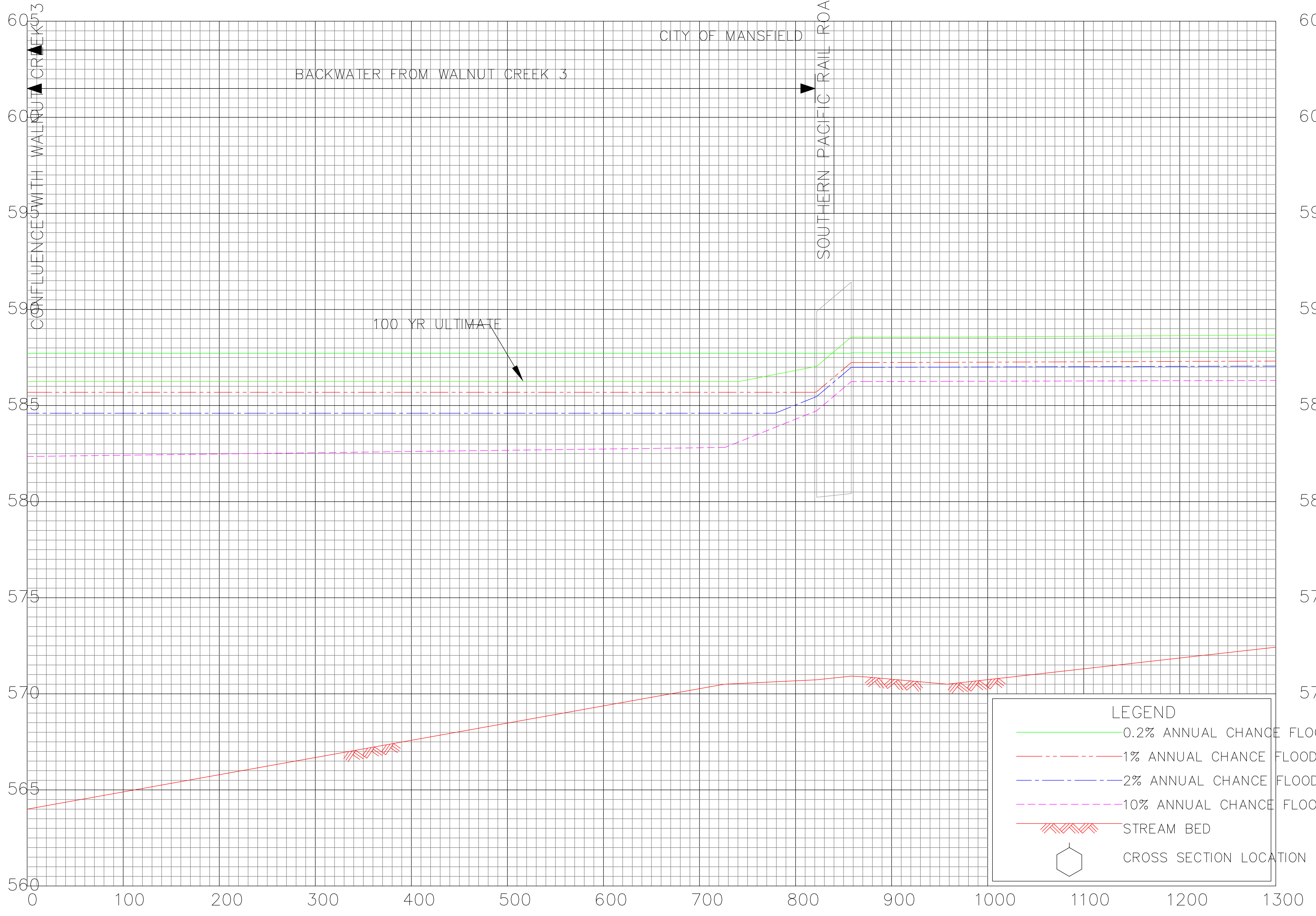


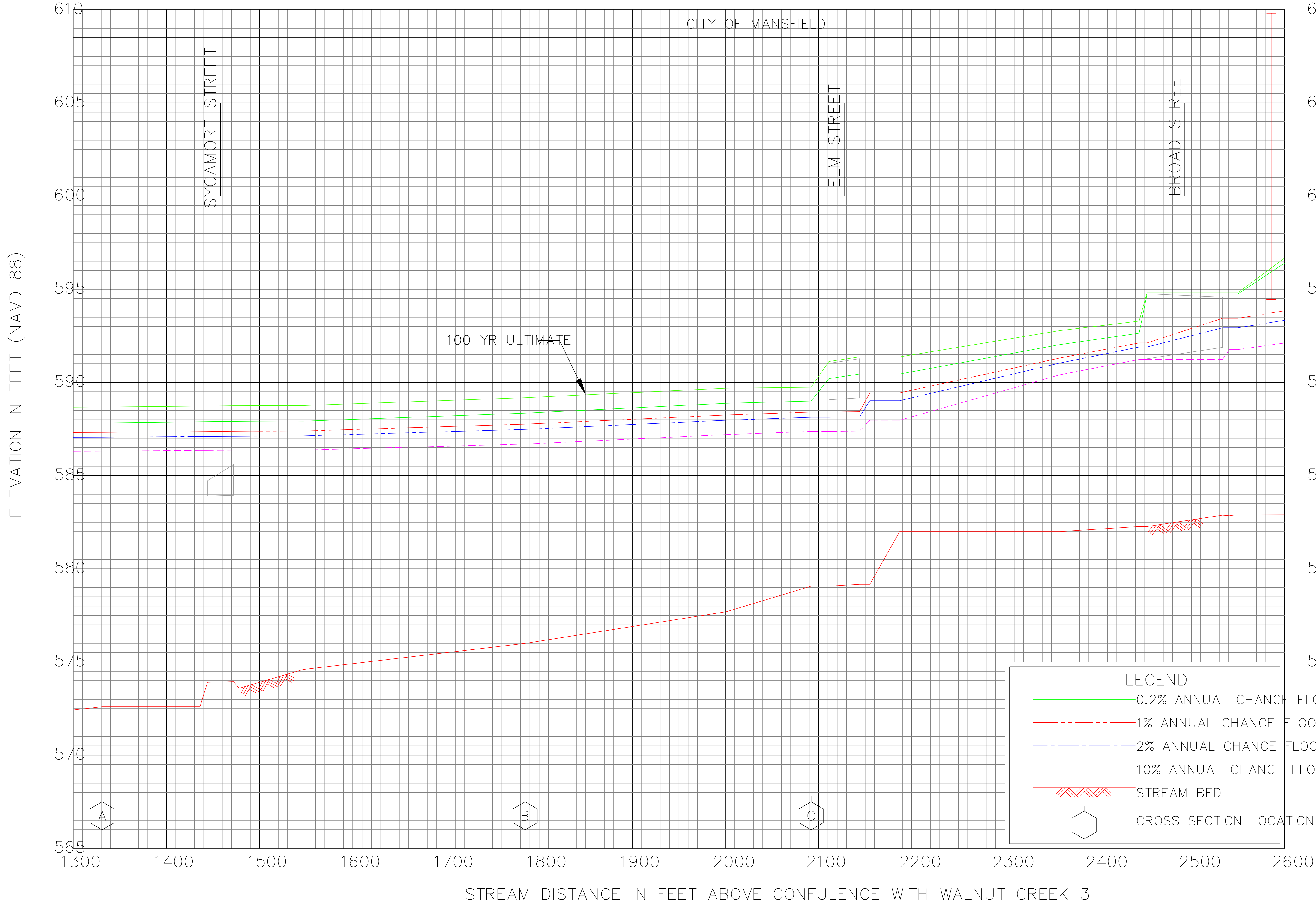
ELEVATION IN FEET (NAVD 88)



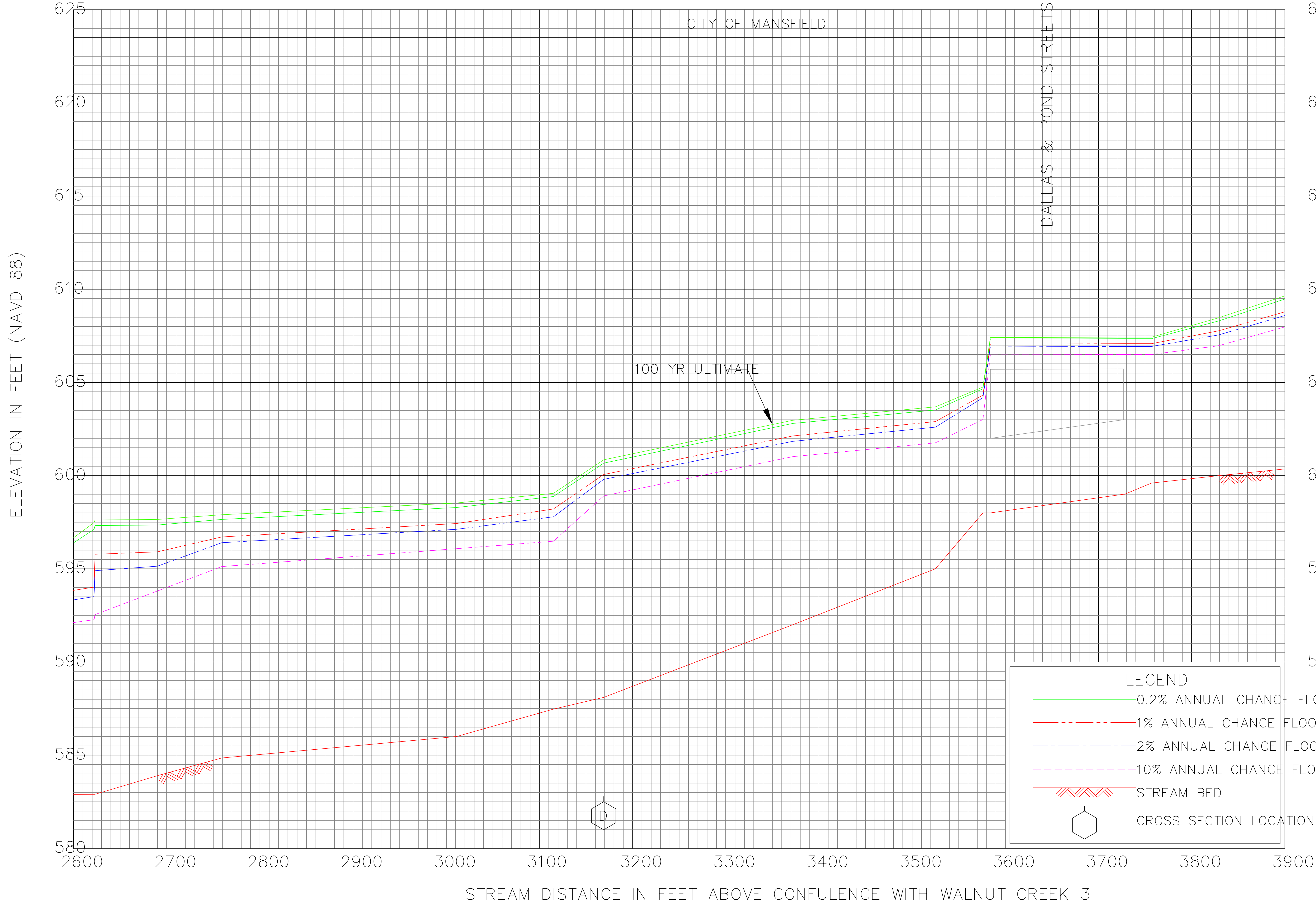
LEGEND

- 0.2% ANNUAL CHANCE FLOOD
- - - 1% ANNUAL CHANCE FLOOD
- - - 2% ANNUAL CHANCE FLOOD
- - - 10% ANNUAL CHANCE FLOOD
- ▨▨▨▨▨▨▨▨▨▨ STREAM BED
- CROSS SECTION LOCATION

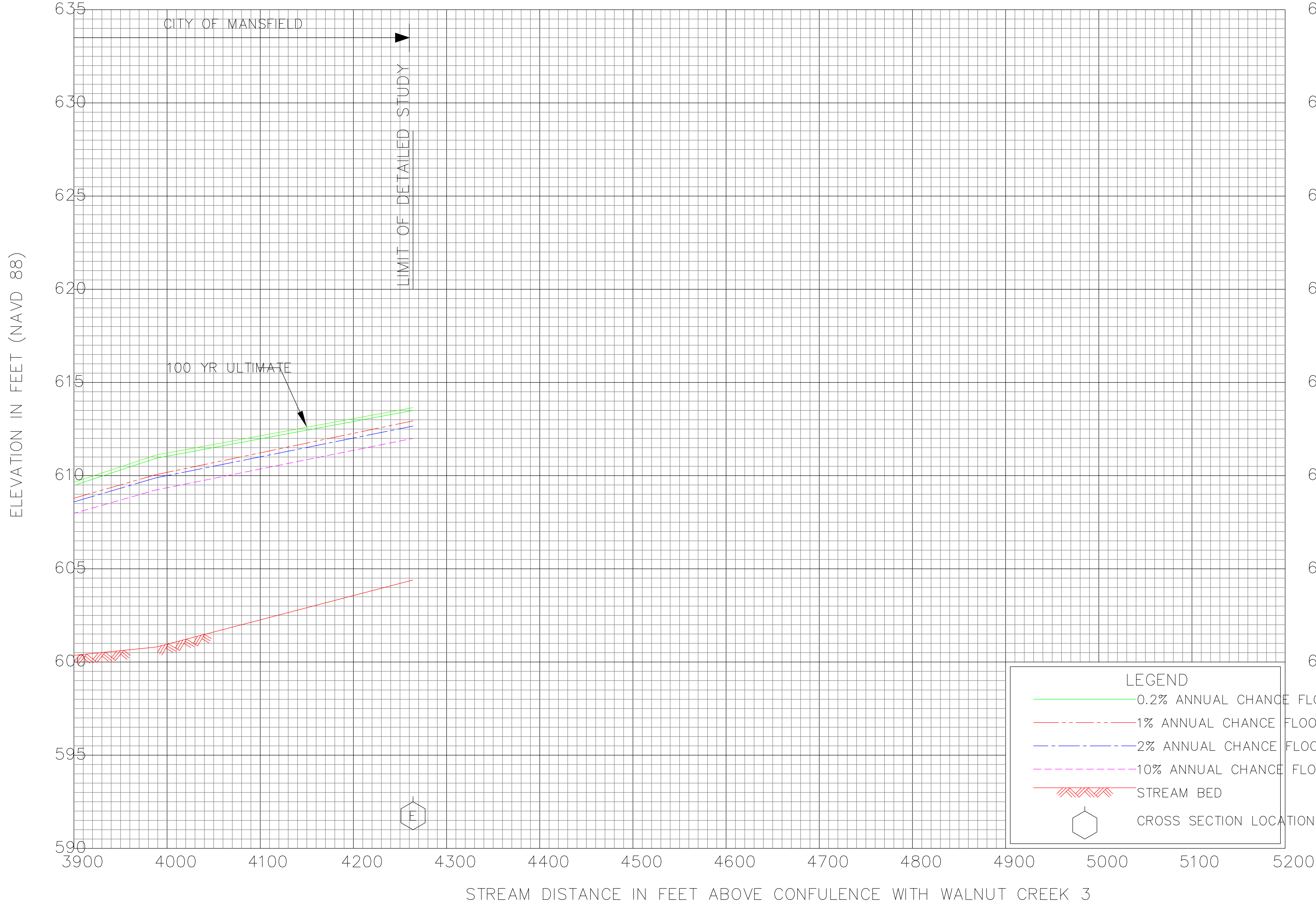
FEDERAL EMERGENCY MANAGEMENT AGENCY
 TARRANT COUNTY, TX
 AND INCORPORATED AREAS
 FLOOD PROFILES
 POND BRANCH



FEDERAL EMERGENCY MANAGEMENT AGENCY
 TARRANT COUNTY, TX
 AND INCORPORATED AREAS
 FLOOD PROFILES
 POND BRANCH



FEDERAL EMERGENCY MANAGEMENT AGENCY
 TARRANT COUNTY, TX
 AND INCORPORATED AREAS
 FLOOD PROFILES
 POND BRANCH



FEDERAL EMERGENCY MANAGEMENT AGENCY
 TARRANT COUNTY, TX
 AND INCORPORATED AREAS
 FLOOD PROFILES
 POND BRANCH