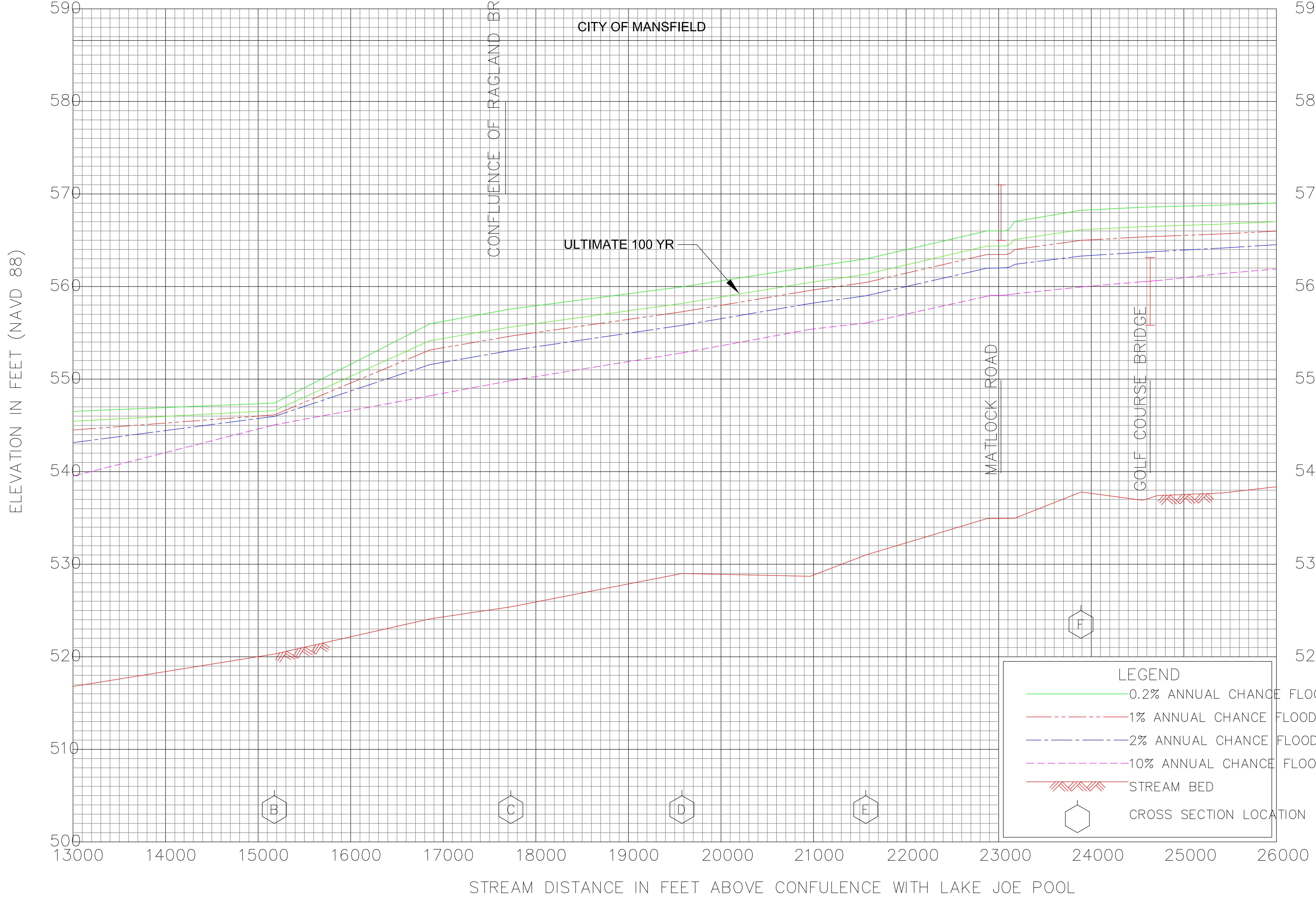


FEDERAL EMERGENCY MANAGEMENT AGENCY  
TARRANT COUNTY, TX  
AND INCORPORATED AREAS  
WALNUT CREEK 3

01P

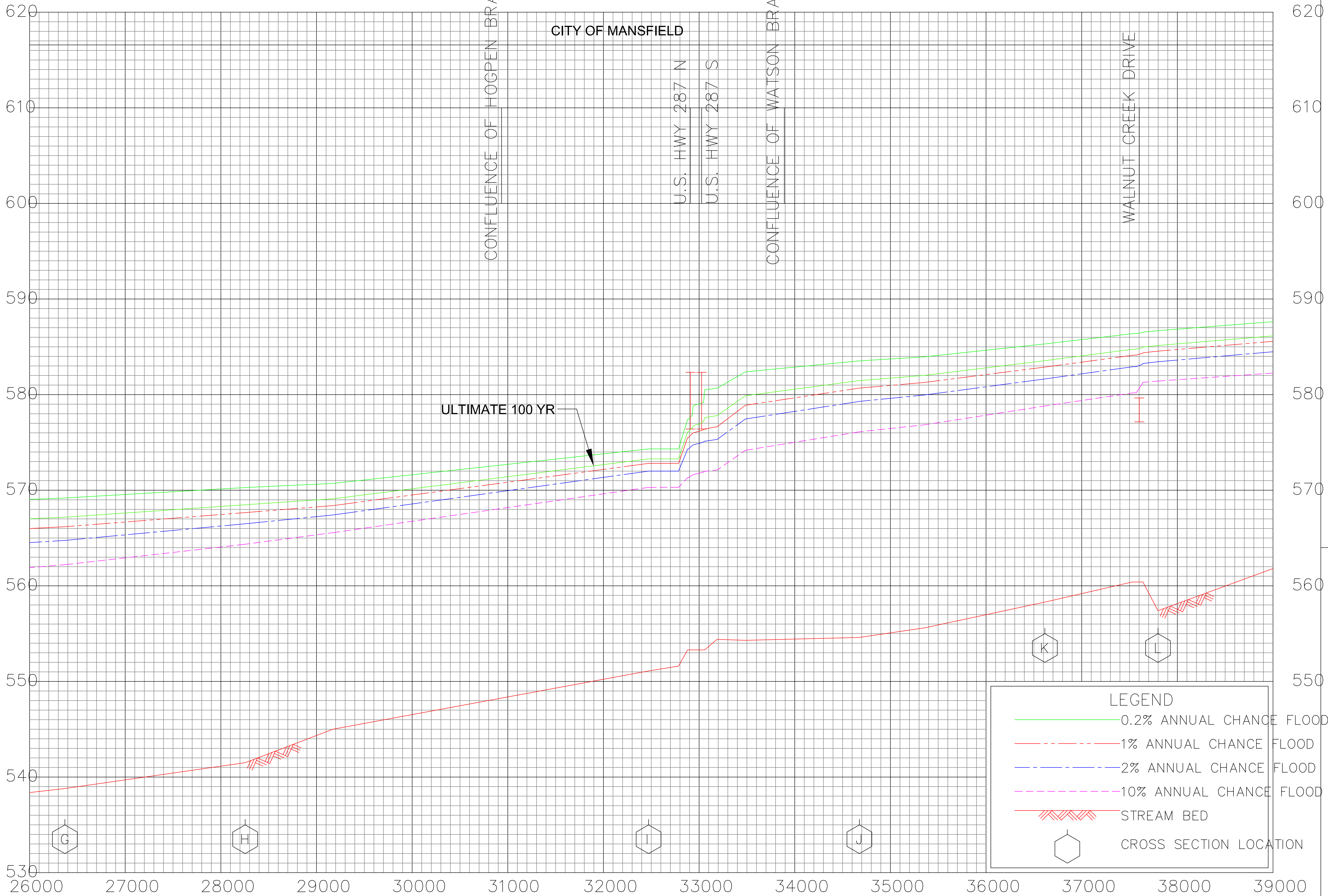


FEDERAL EMERGENCY MANAGEMENT AGENCY  
 TARRANT COUNTY, TX  
 AND INCORPORATED AREAS  
 WALNUT CREEK 3

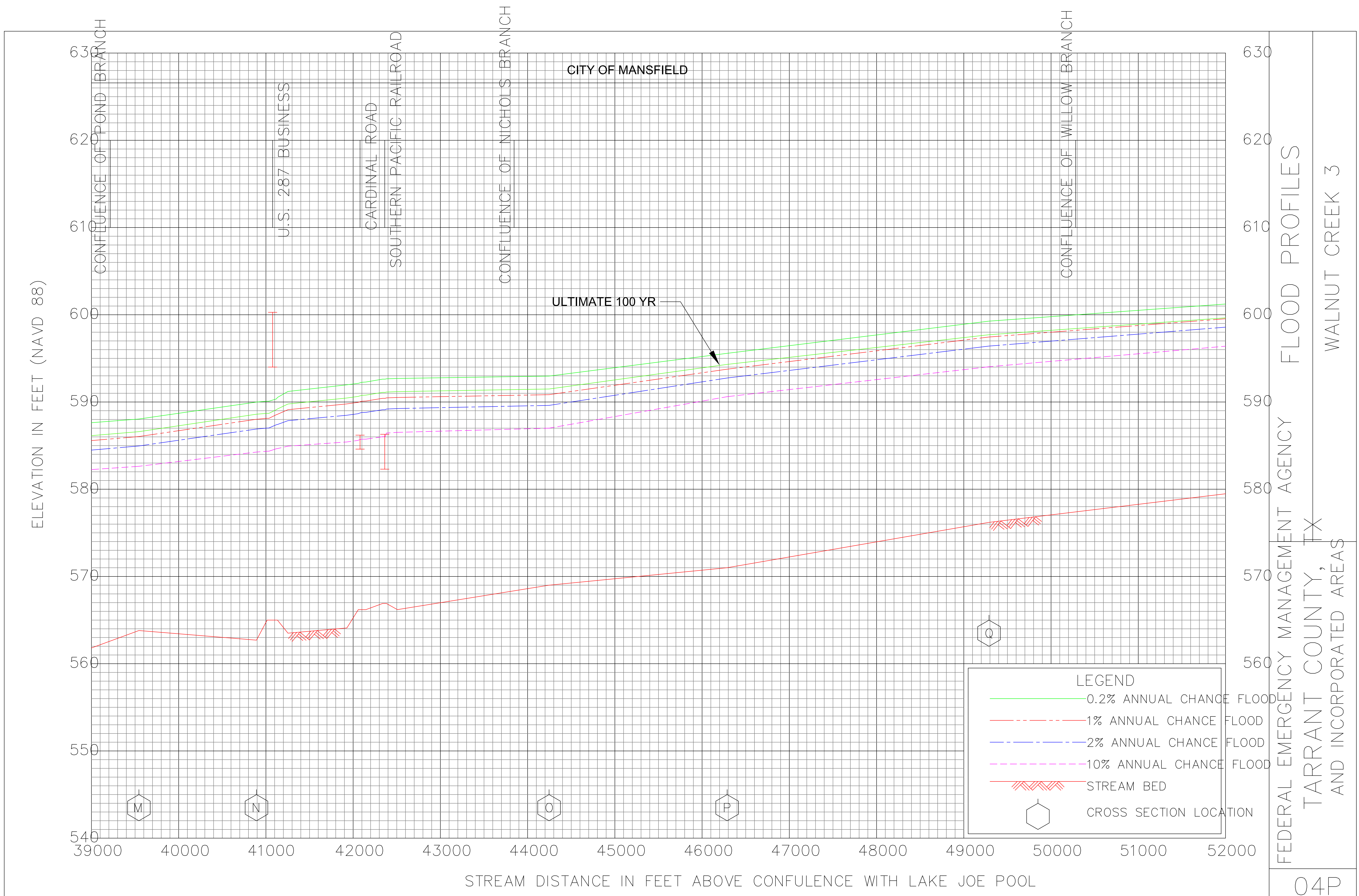
**LEGEND**

- 0.2% ANNUAL CHANCE FLOOD
- - - 1% ANNUAL CHANCE FLOOD
- - - 2% ANNUAL CHANCE FLOOD
- - - 10% ANNUAL CHANCE FLOOD
- ▨▨▨▨▨▨▨▨▨▨ STREAM BED
- B CROSS SECTION LOCATION

ELEVATION IN FEET (NAVD 88)

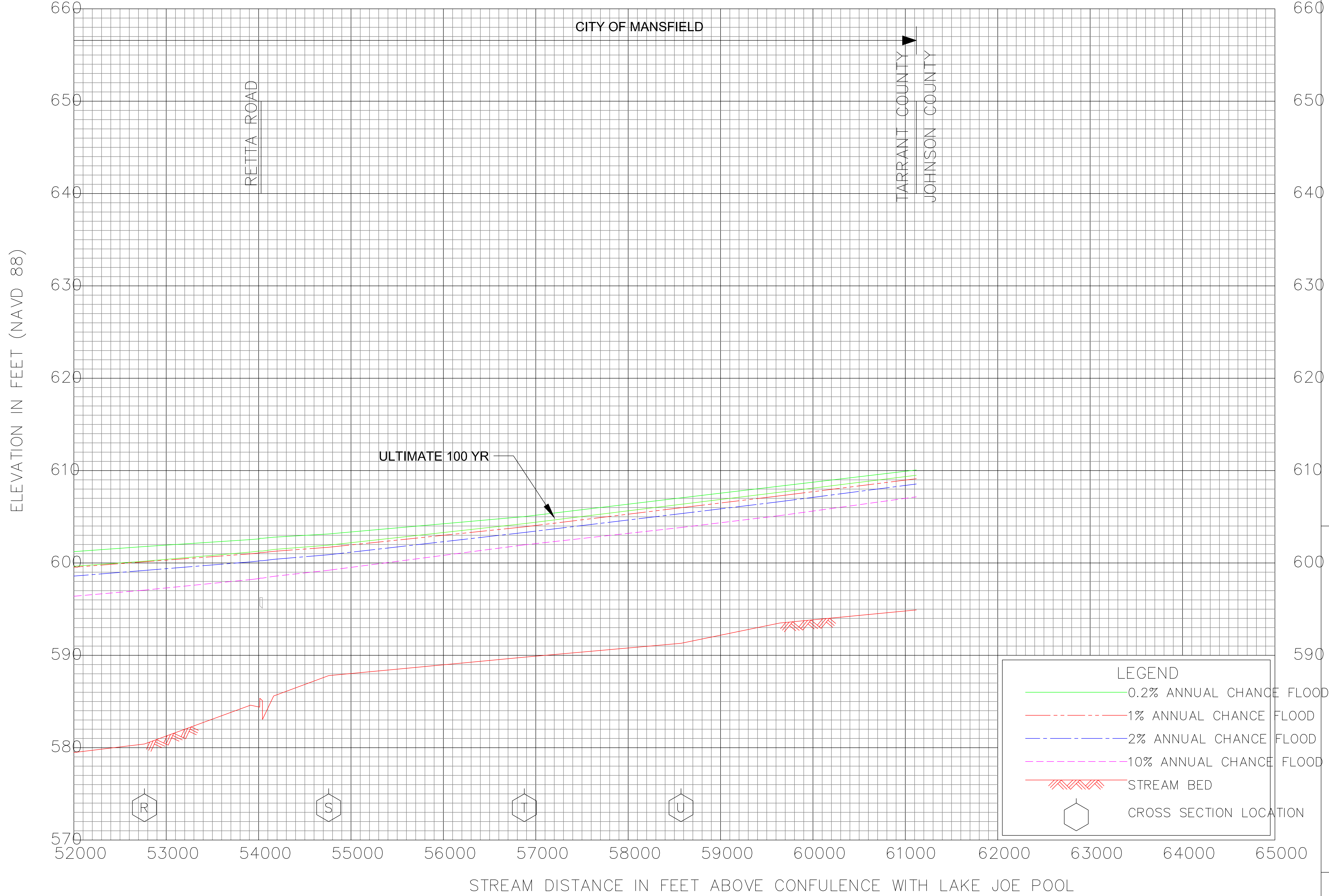


FLOOD PROFILES  
WALNUT CREEK 3  
FEDERAL EMERGENCY MANAGEMENT AGENCY  
TARRANT COUNTY, TX  
AND INCORPORATED AREAS



FEDERAL EMERGENCY MANAGEMENT AGENCY  
TARRANT COUNTY, TX  
AND INCORPORATED AREAS





FEDERAL EMERGENCY MANAGEMENT AGENCY  
 TARRANT COUNTY, TX  
 AND INCORPORATED AREAS  
 WALNUT CREEK 3