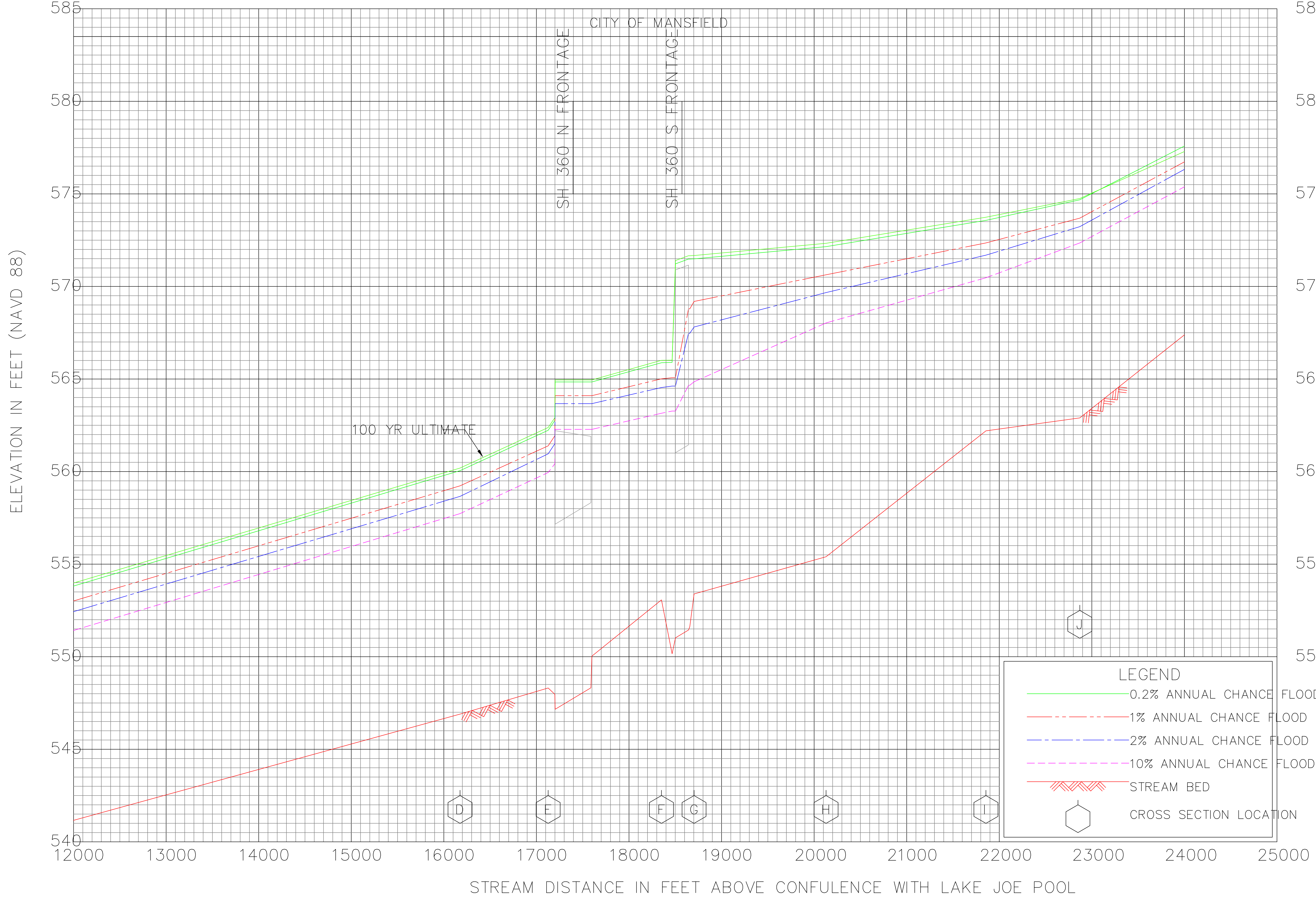


FLOOD PROFILES

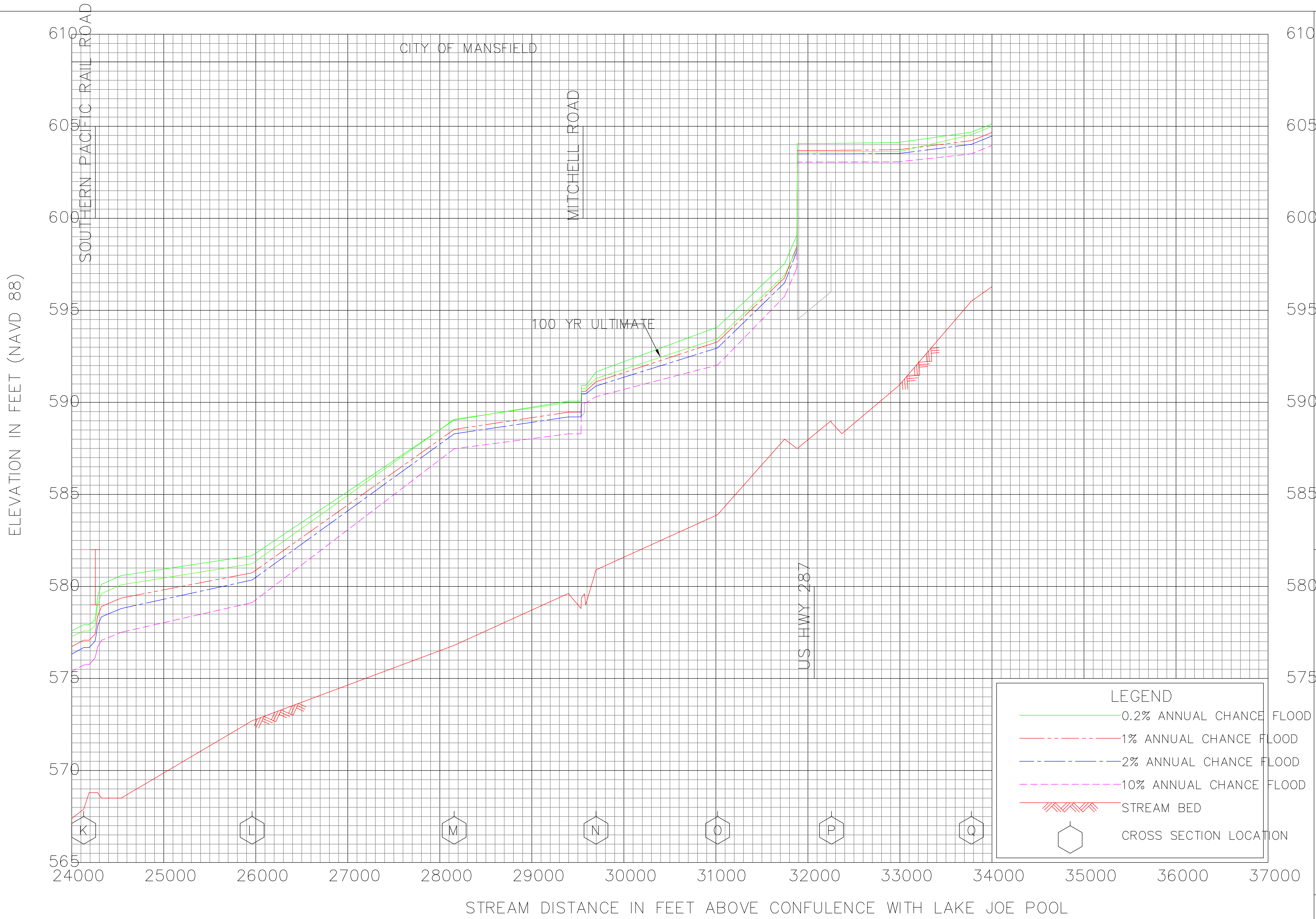
LOW BRANCH

FEDERAL EMERGENCY MANAGEMENT AGENCY
TARRANT COUNTY, TX
AND INCORPORATED AREAS

01P



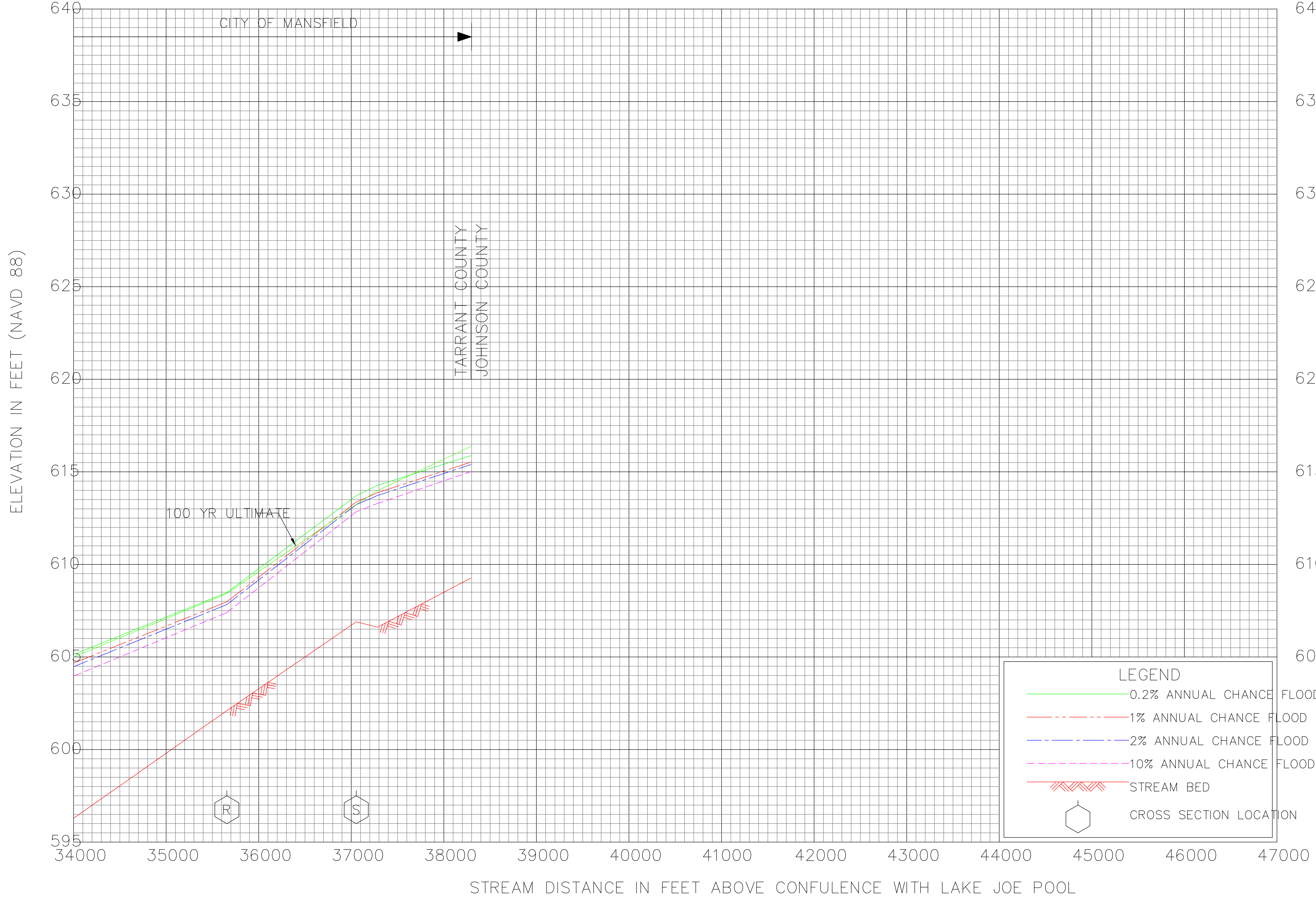
FEDERAL EMERGENCY MANAGEMENT AGENCY
 TARRANT COUNTY, TX
 AND INCORPORATED AREAS
 FLOOD PROFILES
 LOW BRANCH



LEGEND

- 0.2% ANNUAL CHANCE FLOOD
- - - 1% ANNUAL CHANCE FLOOD
- - - 2% ANNUAL CHANCE FLOOD
- - - 10% ANNUAL CHANCE FLOOD
- ▨▨▨▨▨ STREAM BED
- CROSS SECTION LOCATION

FEDERAL EMERGENCY MANAGEMENT AGENCY
 TARRANT COUNTY, TX
 AND INCORPORATED AREAS
 FLOOD PROFILES
 LOW BRANCH



FEDERAL EMERGENCY MANAGEMENT AGENCY
 TARRANT COUNTY, TX
 AND INCORPORATED AREAS
 FLOOD PROFILES
 LOW BRANCH