FLOOD INSURANCE STUDY

TARRANT COUNTY, TEXAS

AND INCORPORATED AREAS
VOLUME 6 OF 9

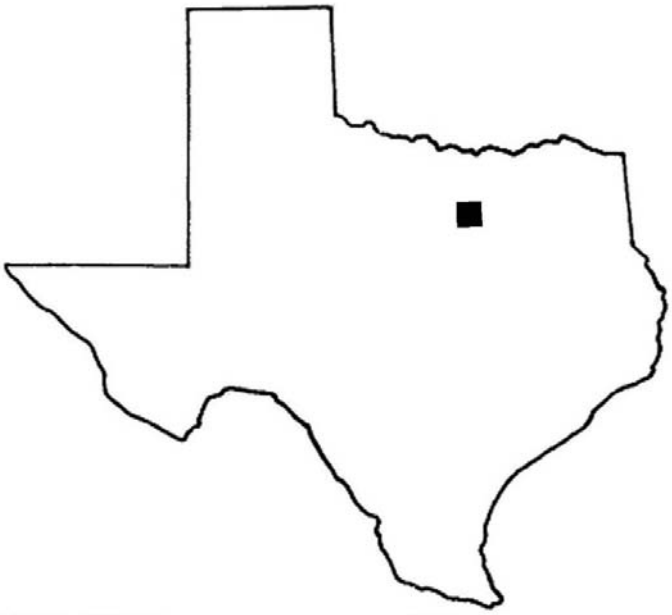

Community Name	Community Number
TARRANT COUNTY UNINCORPORATED AREAS	480582
ARLINGTON, CITY OF	485454
AZLE, CITY OF	480584
BEDFORD, CITY OF	480585
BENBROOK CITY OF	480586
BLUE MOUND, CITY OF	480587
BURLESON, CITY OF	485459
COLLEYVILLE, CITY OF	480590
CROWLEY, CITY OF	480591
DALWORTHINGTON GARDENS, CITY OF	481013
EDGECLIFF VILLAGE, TOWN OF	480592
EULESS, CITY OF	480593
EVERMAN, CITY OF	480594
FLOWER MOUND, TOWN OF	480777
FOREST HILL, CITY OF	480595
FORT WORTH, CITY OF	480596
GRAND PRAIRIE, CITY OF	485472
GRAPEVINE, CITY OF	480598
HALTOM CITY, CITY OF	480599
HASLET, CITY OF	480600
HURST, CITY OF	480601
KELLER, CITY OF	480602
KENNEDALE, CITY OF	480603
LAKE WORTH, CITY OF	480605
LAKESIDE, CITY OF	480604
MANSFIELD, CITY OF	480606
NORTH RICHLAND HILLS, CITY OF	480607
PANTEGO, TOWN OF	481116
PELICAN BAY, CITY OF	481653
RENO, TOWN OF	480969
RICHLAND HILLS, CITY OF	480608
RIVER OAKS, CITY OF	480609
ROANOKE, CITY OF	480785
SAGINAW, CITY OF	480610
SANSOM PARK, CITY OF	480611
SOUTHLAKE, CITY OF	480612
TROPHY CLUB, TOWN OF	481606
WATAUGA, CITY OF	480613
WESTLAKE, TOWN OF	480614
WESTOVER HILLS, TOWN OF	480615
WESTWORTH VILLAGE, CITY OF	480616
WHITE SETTLEMENT, CITY OF	480617

Revised: September 25, 2009

Federal Emergency Management Agency

FLOOD INSURANCE STUDY NUMBER
48439CV006A

NOTICE TO
FLOOD INSURANCE STUDY USERS

Communities participating in the National Flood Insurance Program have established repositories of flood hazard data for floodplain management and flood insurance purposes. This Flood Insurance Study may not contain all data available within the repository. It is advisable to contact the community repository for any additional data.

Part or all of this Flood Insurance Study may be revised and republished at any time. In addition, part of this Flood Insurance Study may be revised by the Letter of Map Revision process, which does not involve republication or redistribution of the Flood Insurance Study. It is, therefore, the responsibility of the user to consult with community officials and to check the community repository to obtain the most current Flood Insurance Study components.

First Countywide FIS Effective Date: January 6, 1993
First Revised Countywide FIS Revision Date: August 2, 1995
Second Revised Countywide FIS Revision Date: August 23, 2000
Third Revised Countywide FIS Revision Date: September 25, 2009

TABLE OF CONTENTS

VOLUME 1

Page

1.0 INTRODUCTION 1

1.1 Purpose of Study 1
1.2 Authority and Acknowledgments 1
1.3 Coordination 7

2.0 AREA STUDIED 7

2.1 Scope of Study 7
2.2 Community Description 26
2.3 Principal Flood Problems 28
2.4 Flood Protection Measures 30

3.0 ENGINEERING METHODS 32

3.1 Hydrologic Analyses 32
3.1.1 New Detailed Study Streams 33
3.1.2 Redelineated Detailed Study Streams 34
3.2 Hydraulic Analyses 92
3.2.1 New Detailed Study Streams 93
3.2.2 Redelineated Detailed Study Streams 95
3.3 Vertical Datum 103

FIGURES

Figure 1 – Frequency Discharge, Drainage Area Curves 36

TABLES

Table 1 – Scope of Study 8
Table 2 – Stream Name Changes 26
Table 3 – Summary of Discharges 47
Table 4 – Summary of Reservoir Elevations 91
Table 5 – Summary of Roughness Coefficients 96

VOLUME 2

4.0 FLOODPLAIN MANAGEMENT APPLICATIONS 104

4.1 Floodplain Boundaries 104
4.2 Floodways 104

5.0 INSURANCE APPLICATIONS 210

6.0 FLOOD INSURANCE RATE MAP 211

TABLE OF CONTENTS (continued)

VOLUME 2 (continued)

Page

7.0 OTHER STUDIES 217

8.0 LOCATION OF DATA 217

9.0 BIBLIOGRAPHY AND REFERENCES 217

FIGURES

Figure 2 – Floodway Schematic 210

TABLES

Table 6 – Floodway Data 106
Table 7 – Community Map History 212

VOLUME 3

EXHIBITS

Exhibit 1 – Flood Profiles

Ash Creek	Panels	01P – 02P
Big Bear Creek	Panels	03P – 13P
Tributary BB-1	Panel	14P
Tributary BB-2	Panel	15P
Tributary BB-3	Panel	16P
Tributary BB-5	Panels	17P – 18P
Tributary BB-6	Panels	19P – 20P
Tributary BB-7	Panel	21P
Tributary BB-8	Panel	22P
Tributary BB-9	Panel	23P
Tributary BB-10	Panels	24P – 25P
Tributary BB-11	Panel	26P
Tributary BB-12	Panels	27P – 27P (a)
Tributary BB-13	Panel	28P
Unnamed Tributary to Big Bear Creek	Panel	29P
Big Fossil Creek	Panels	30P – 38P
Stream BFC-1	Panels	39P – 40P
Stream BFC-2	Panels	41P – 43P
Stream BFC-2A	Panels	44P – 45P (b)
Stream BFC-3	Panels	46P – 47P
Stream BFC-4	Panels	48P – 49P
Stream BFC-4A	Panels	50P – 51P

TABLE OF CONTENTS (continued)

VOLUME 3 (continued)

EXHIBITS (continued)

Stream BFC-4B	Panel	52P
Stream BFC-5	Panels	53P – 57P
Stream BFC-5A	Panels	58P – 60P
Stream BFC-5B	Panels	61P – 64P
Stream BFC-6	Panels	65P – 67P
Stream BFC-7	Panel	68P
Blessing Branch	Panels	69P – 70P
Boaz Creek	Panel	71P
Bowman Branch	Panels	72P – 74P
Stream BB-1	Panels	75P – 77P
Boyd Branch	Panels	78P – 80P
Briar Creek	Panels	81P – 82P
Buffalo Creek	Panels	83P – 85P
Old Buffalo Creek	Panel	86P
Bunker Hill Creek	Panels	87P – 89P

VOLUME 4

EXHIBITS (continued)

Calloway Branch	Panels	90P – 96P
Stream CB-1 (New)	Panels	97P – 98P
Stream CB-1 (Old)	Panel	99P
Stream CB-1 (Old) Diversion	Panels	100P
Stream CB-2	Panels	101P – 102P
Cement Creek	Panels	103P – 104P
West Fork Cement Creek	Panels	105P – 107P
Chambers Creek	Panels	108P – 110P
North Fork Chambers Creek	Panels	111P – 113P
South Fork Chambers Creek	Panels	114P – 116P
Clear Fork Trinity River	Panels	117P – 119P
Stream CF-2	Panels	120P – 122P
Stream CF-3	Panels	123P – 124P
Stream CF-3A	Panels	125P – 127P
Stream CF-3B	Panels	128P – 129P
Stream CF-3C	Panel	130P
Stream CF-4	Panel	131P
Stream CF-4A	Panels	132P – 133P
Stream CF-4A Diversion	Panel	134P
Stream CF-5	Panels	135P – 137P
Stream CF-6	Panels	138P – 139P
Cottonwood Branch	Panels	140P – 142P

TABLE OF CONTENTS (continued)

VOLUME 4 (continued)

EXHIBITS (continued)

Cottonwood Creek 1	Panels	143P – 146P
Cottonwood Creek 2	Panels	147P – 148P
Unnamed Tributary to Cottonwood Creek 2	Panel	149P
South Fork of Cottonwood Creek 2	Panels	150P – 152P
Crowley Branch	Panel	153P
Cub Creek	Panel	154P
Deer Creek	Panels	155P – 158P
North Branch of Deer Creek	Panels	159P – 161P
Unnamed Tributary to North Branch of Deer Creek	Panels	162P – 163P
Unnamed Tributary to An Unnamed Tributary to North Branch of Deer Creek	Panel	164P
Northwest Branch of Deer Creek	Panels	165P – 168P
North Fork of Deer Creek	Panel	169P
South Fork of Deer Creek	Panels	170P – 171P
South Fork of North Branch of Deer Creek	Panels	172P – 174P
Denton Creek	Panels	175P – 176P
Dove Creek	Panels	177P – 179P

VOLUME 5

EXHIBITS (continued)

Dry Branch	Panels	180P – 181P
Dutch Branch	Panel	182P
Tributary DB-3	Panel	183P
Edgecliff Branch	Panels	184P – 185P
Stream EB-1	Panel	186P
Elm Branch	Panels	187P – 188P
Farmers Branch	Panels	189P – 196P
Unnamed Tributary to Farmers Branch	Panel	197P
Stream FB-1	Panels	198P – 202P
Unnamed Tributary to Stream FB-1	Panel	203P
Farris Branch	Panel	204P
Farris Branch East	Panel	205P
Fish Creek	Panels	206P – 210P
Stream FC-1	Panels	211P – 212P
Stream FC-2	Panels	213P – 214P
North Fork Fish Creek	Panels	215P – 217P
Hawkwood Branch	Panel	218P

TABLE OF CONTENTS (continued)

VOLUME 5 (continued)

EXHIBITS (continued)

Henrietta Creek	Panels	219P – 221 (c) , 222P
Henrietta Creek 6	Panels	223P – 224P
Henrietta Creek 6A	Panel	225P
Stream HEN-1	Panel	226P
Stream HEN-2	Panels	227P – 228P
Stream HEN-2A	Panels	229P – 229P (a)
Unnamed Tributary to Henrietta Creek	Panel	230P – 230P (a)
Unnamed Tributary to Unnamed Tributary to Henrietta Creek	Panel	231P
Higgins Branch	Panels	232P – 233P
Hogpen Branch	Panels	234P – 235P
Howards Branch	Panel	236P
Stream HB-1	Panels	237P – 238P
Hurricane Creek	Panels	239P – 243P
Stream HC-1	Panels	244P – 245P
Hurricane Creek Tributary 1	Panel	246P
East Fork Hurricane Creek	Panels	247P – 248P
North Fork West Branch Hurricane Creek	Panel	249P
West Branch Hurricane Creek	Panel	250P
Johnson Creek	Panels	251P – 262P
Stream JC-1	Panels	263P – 264P
Stream JC-2	Panels	265P – 266P
Stream JC-3	Panels	267P – 268P
Kee Branch	Panels	269P – 272P
Stream KB-1	Panels	273P – 274P

VOLUME 6

EXHIBITS (continued)

Kings Branch	Panels	275P – 277P
Kirby Creek	Panel	278P
Kirkwood Branch	Panels	279P – 281P
Kirkwood Branch Tributary	Panel	282P
South Fork Kirkwood Branch	Panels	283P – 284P
Little Bear Creek	Panels	285P – 290P
Stream LB-1	Panels	291P – 293P
Stream LB-2	Panel	294P
Stream LB-3	Panel	295P
Stream LB-6	Panel	296P
Tributary Little Bear 1	Panels	297P – 298P
Tributary Little Bear 2	Panels	299P – 300P

TABLE OF CONTENTS (continued)

VOLUME 6 (continued)

EXHIBITS (continued)

Little Fossil Creek	Panels	301P – 306P
Little Fossil Creek Split Flow	Panels	307P – 308P
Stream LFC-1	Panel	309P
Stream LFC-2	Panel	310P
Live Oak Creek	Panels	311P – 312P
Lorean Branch	Panels	313P – 315P
Unnamed Tributary to Lorean Branch	Panel	316P
Low Branch	Panels	317P – 320P
Lynn Creek	Panels	321P – 324P
Mackey Creek	Panels	325P – 331P
Mackey Creek Diversion North	Panels	332P – 335P
Marine Creek	Panels	336P – 339P
Marine Creek Split Flow	Panels	340P – 341P
MC-4 Creek	Panels	342P
Stream MC-1	Panel	343P – 344P
Stream MC-2	Panel	345P
Marshall Branch	Panels	346P – 347P

VOLUME 7

EXHIBITS (continued)

Marys Creek	Panels	348P – 355P
South Marys Creek	Panels	356P – 359P
Stream MSC-1	Panels	360P – 361P
Unnamed Tributary to Stream MSC-1	Panel	362P
Stream MSC-1A (Plantation West Creek)	Panels	363P – 364P
Stream MSC-2	Panels	365P – 366P
Stream MSC-2A	Panel	367P
Stream MSC-3	Panels	368P – 369P
Mesquite Branch	Panel	370P
Nichols Branch	Panels	371P – 373P
North Creek	Panels	374P – 375P
Pantego Branch	Panels	376P – 379P
Paschal Branch	Panels	380P – 381P
Plantation East Creek	Panels	382P – 383P
Pond Branch	Panels	384P – 387P
Ragland Branch	Panel	388P
Reynolds Branch	Panel	389P
Robertson Branch	Panels	390P – 391P

TABLE OF CONTENTS (continued)

VOLUME 7 (continued)

EXHIBITS (continued)

Rush Creek	Panels	392P – 399P
Forest Park Tributary of Rush Creek	Panels	400P – 401P
Northeast Tributary of Rush Creek	Panels	402P – 403P
Rush Creek Relief Channel	Panel	404P
Stream RC-1	Panels	405P – 406P
Stream RC-1(A)	Panels	407P – 408P
Stream RC-2	Panels	409P – 410P
Ryan's Branch	Panel	411P
Silver Creek	Panels	412P – 413P
Singing Hills Creek	Panels	414P – 417P
South Creek	Panels	418P – 420P
North Branch of North Fork of South Creek	Panels	421P – 422P
North Branch of North Fork of South Creek Split Flow	Panels	423P – 425P
North Fork of South Creek	Panels	426P – 427P
Sublett Creek	Panels	428P – 429P
Sulphur Branch	Panels	430P – 435P
Stream SB-1	Panels	436P - 437P

VOLUME 8

EXHIBITS (continued)

Sycamore Creek	Panels	438P – 444P
Stream SC-1	Panels	445P – 446P
Stream SC-2	Panels	447P - -449P
Stream SC-3	Panels	450P – 451P
Stream SC-4	Panel	452P
Stream SC-5	Panels	453P – 454P
Stream SC-6	Panels	455P – 457P
Stream SC-7	Panels	458P- 459P
Stream SC-7A	Panel	460P
Timber Creek	Panels	461P – 463P
Timber Creek Diversion	Panels	464P – 465P
South Timber Creek	Panel	466P
Tributary B	Panels	467P – 469P
Tributary C	Panels	470P – 472P
Twin Springs Draw	Panel	473P
Valley View Branch	Panels	474P – 477P
Stream VVB-1	Panel	478P

TABLE OF CONTENTS (continued)

VOLUME 8 (continued)

EXHIBITS (continued)

Village Creek	Panels	479P – 489P
Stream VC(A)-1	Panels	490P – 491P
Stream VC(A)-2	Panel	492P
Stream VC-1	Panels	493P – 494P
Stream VC-2	Panels	495P – 496P
Stream VC-2A	Panel	497P
Stream VC-3	Panel	498P
Stream VC-4	Panel	499P
Stream VC-4A	Panel	500P
Stream VC-5	Panels	501P – 503P
Stream VC-6	Panels	504P – 507P
Stream VC-7	Panels	508P – 510P
Walker Branch	Panels	511P – 520P
Stream WKB-1	Panels	521P – 523P
Tributary W-4	Panel	524P
Walnut Creek 1	Panel	525P
Walnut Creek 2	Panels	526P – 528P (a)
Unnamed Tributary to Walnut Creek 2	Panel	529P
Walnut Creek 3	Panels	530P – 534P

VOLUME 9

EXHIBITS (continued)

Watson Branch	Panels	535P – 537P
West Fork Trinity River	Panels	538P – 560P
Stream WF(A)-1	Panels	561P – 563P
Stream WF(A)-2	Panels	564P – 565P
Stream WF-1	Panels	566P – 567P
Stream WF-1A	Panels	568P – 569P
Stream WF-1B	Panels	570P – 571P
Stream WF-2	Panels	572P – 574P
Stream WF-2A	Panel	575P
Stream WF-3	Panels	576P – 579P
Stream WF-4	Panels	580P – 581P
Stream WF-5	Panels	582P – 585P
Stream WF-7	Panels	586P – 589P
Stream WF-7A	Panels	590P - 591P
Stream WF-7B	Panels	592P – 593P
Stream WF-9	Panels	594P – 597P

TABLE OF CONTENTS (continued)

VOLUME 9 (continued)

EXHIBITS (continued)

Stream WF-10	Panels	598P – 601P
Stream WF-10A	Panels	602P – 603P
Stream WF-11	Panels	604P – 605P
Unnamed Tributary to West Fork Trinity River	Panel	606P
West Jones Branch	Panel	607P
Whites Branch	Panels	608P – 613P
Stream WB-1	Panels	614P – 615P
Unnamed Tributary to Stream WB-1	Panel	616P
Stream WB-2	Panel	617P
Stream WB-3	Panel	618P
Wildcat Branch	Panels	619P – 620P
Stream WC-1	Panels	621P – 622P
Willow Bend Creek	Panels	623P – 626P
Willow Branch	Panels	627P – 628P

Exhibit 2 – Flood Insurance Rate Map Index
Flood Insurance Rate Maps

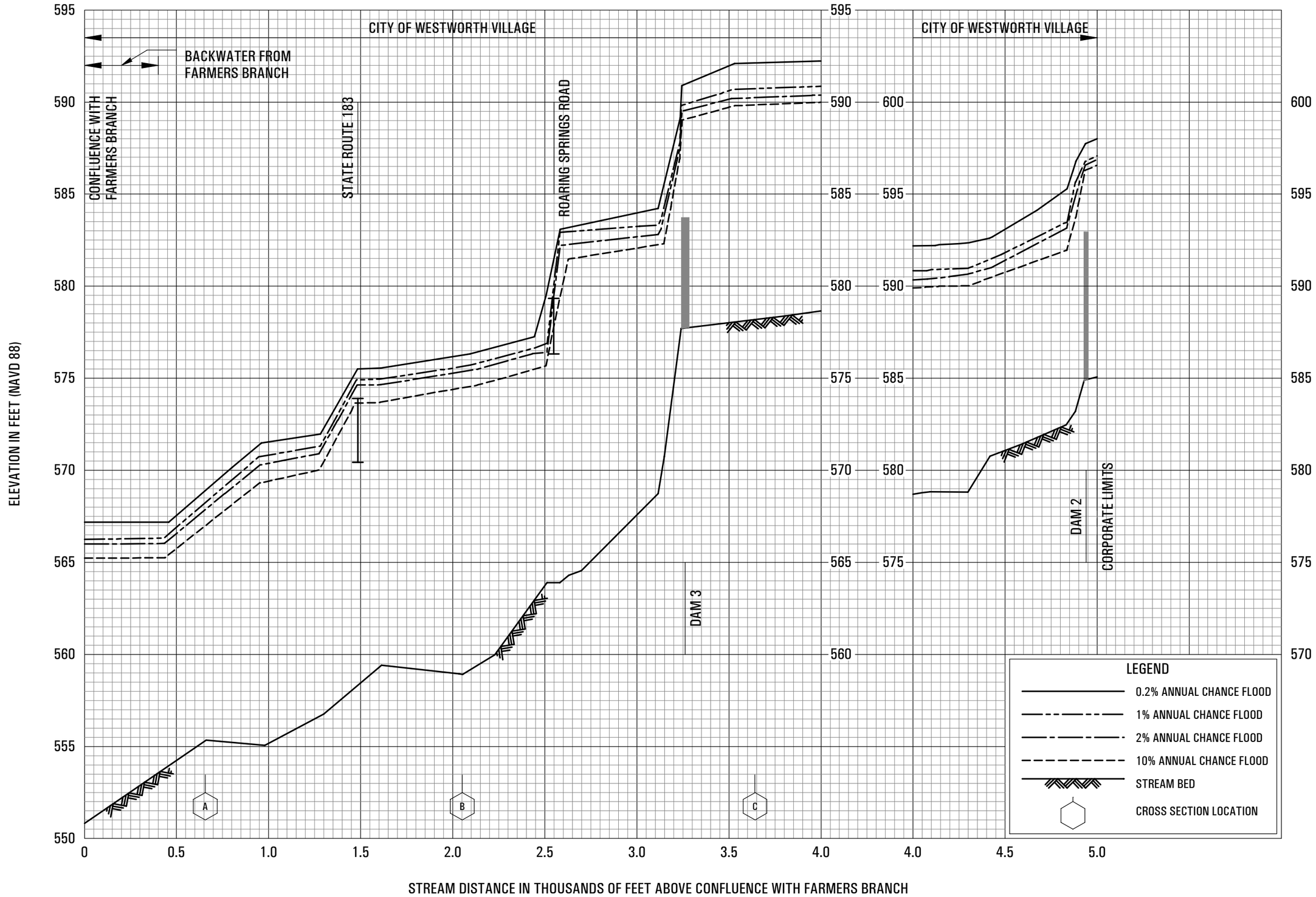

FLOOD PROFILES

KINGS BRANCH

FEDERAL EMERGENCY MANAGEMENT AGENCY

TARRANT COUNTY, TX

AND INCORPORATED AREAS

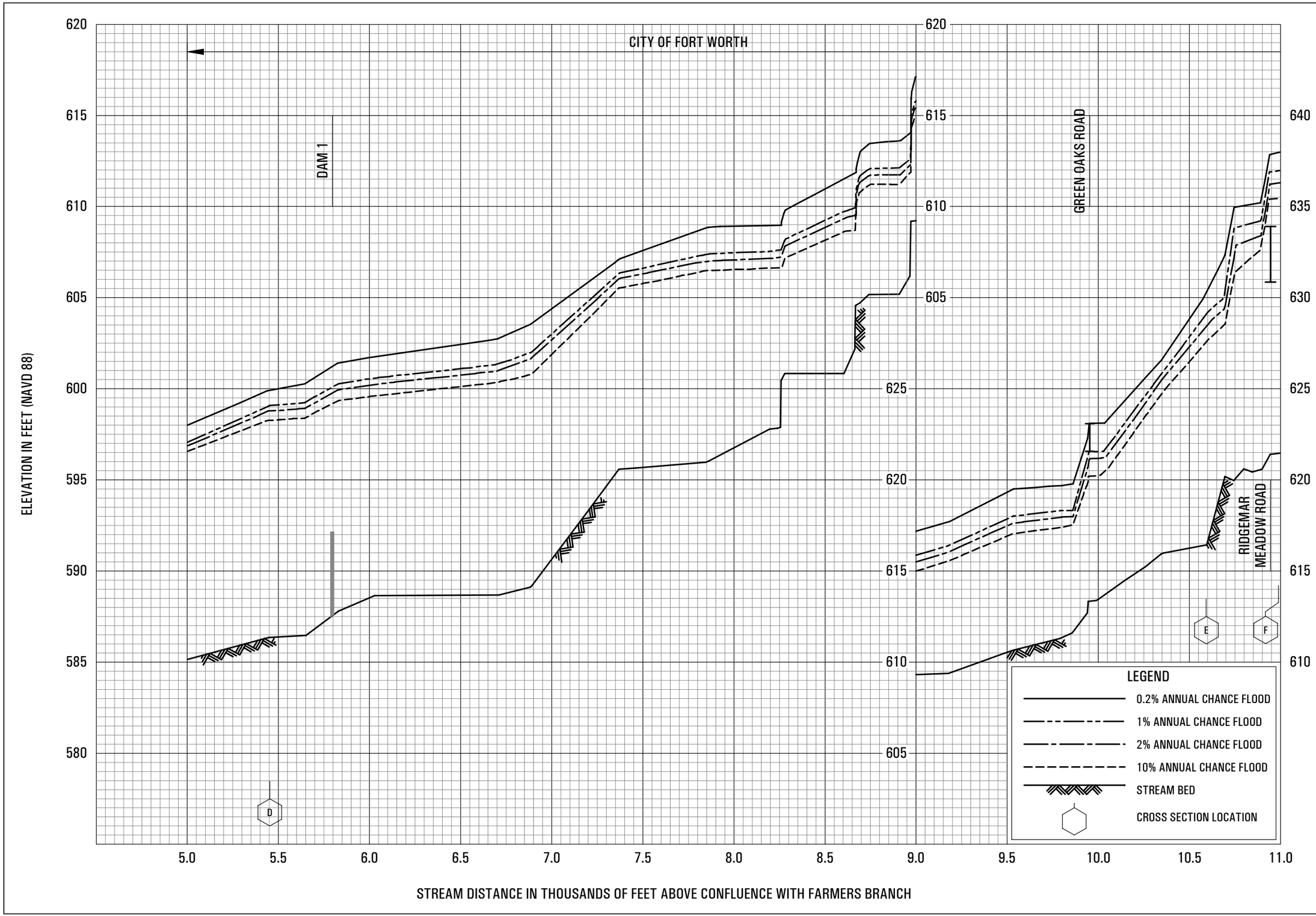

FLOOD PROFILES

KINGS BRANCH

FEDERAL EMERGENCY MANAGEMENT AGENCY

TARRANT COUNTY, TX

AND INCORPORATED AREAS

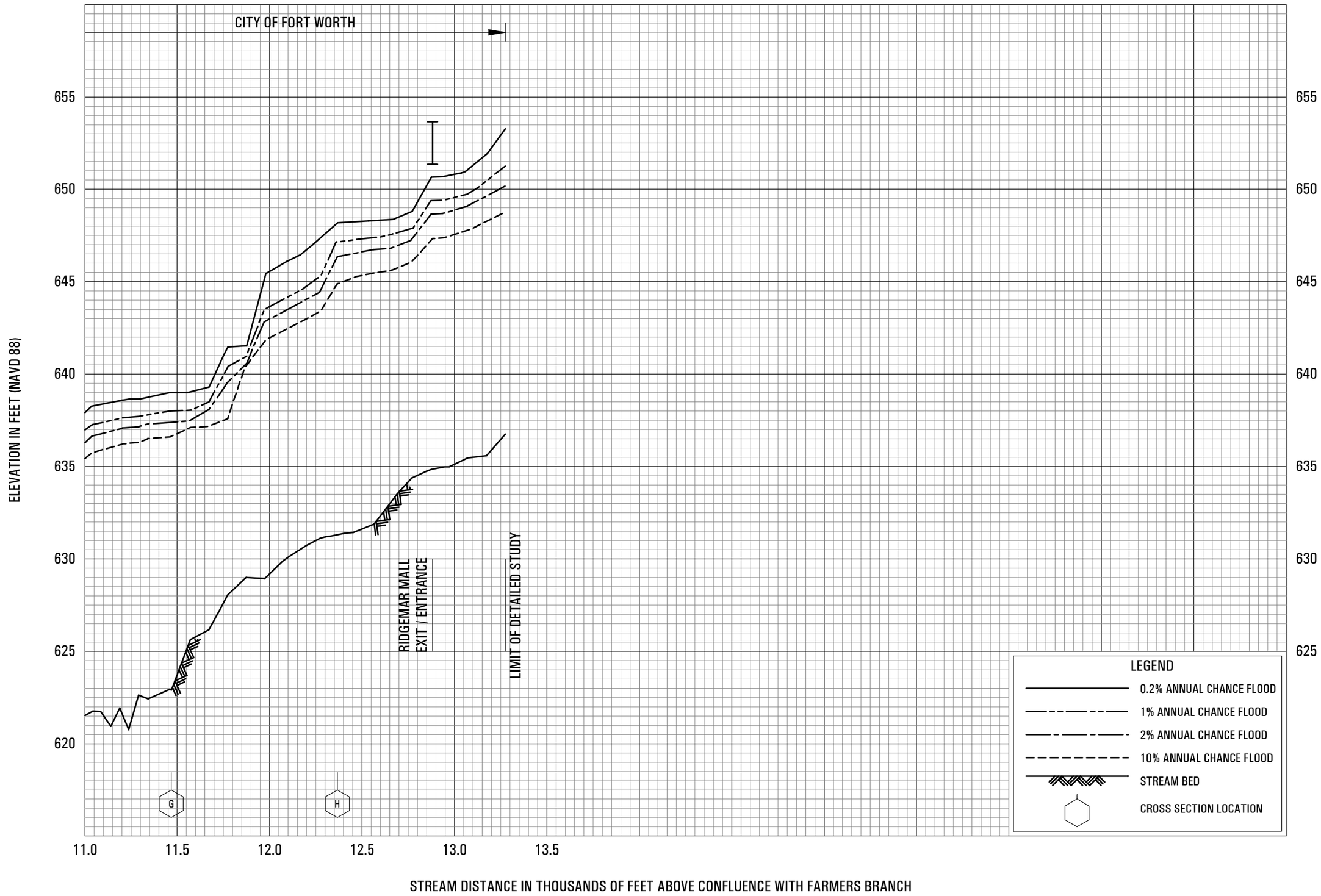

FLOOD PROFILES

KINGS BRANCH

FEDERAL EMERGENCY MANAGEMENT AGENCY

TARRANT COUNTY, TX

AND INCORPORATED AREAS

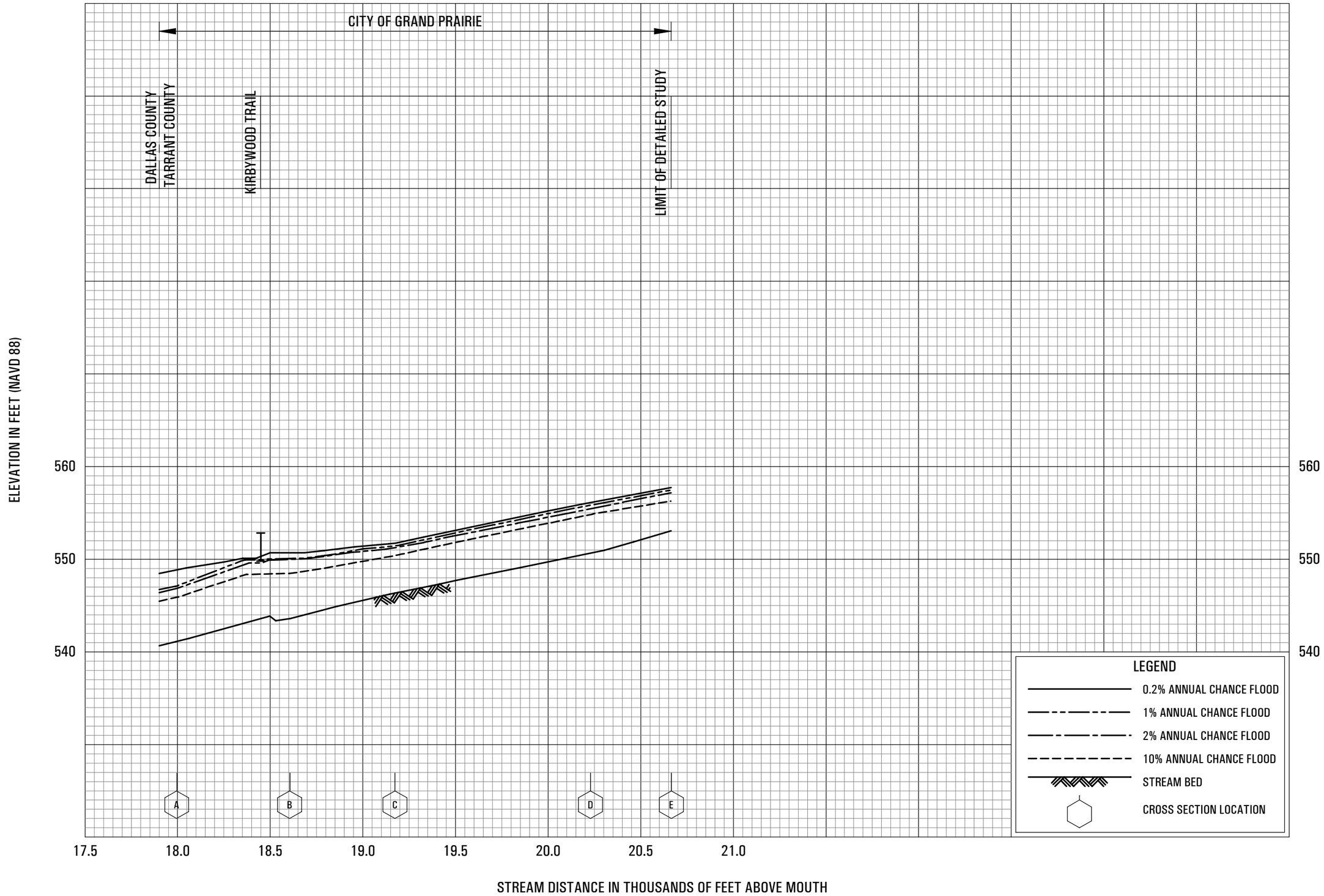

FLOOD PROFILES

KIRBY CREEK

FEDERAL EMERGENCY MANAGEMENT AGENCY

TARRANT COUNTY, TX

AND INCORPORATED AREAS

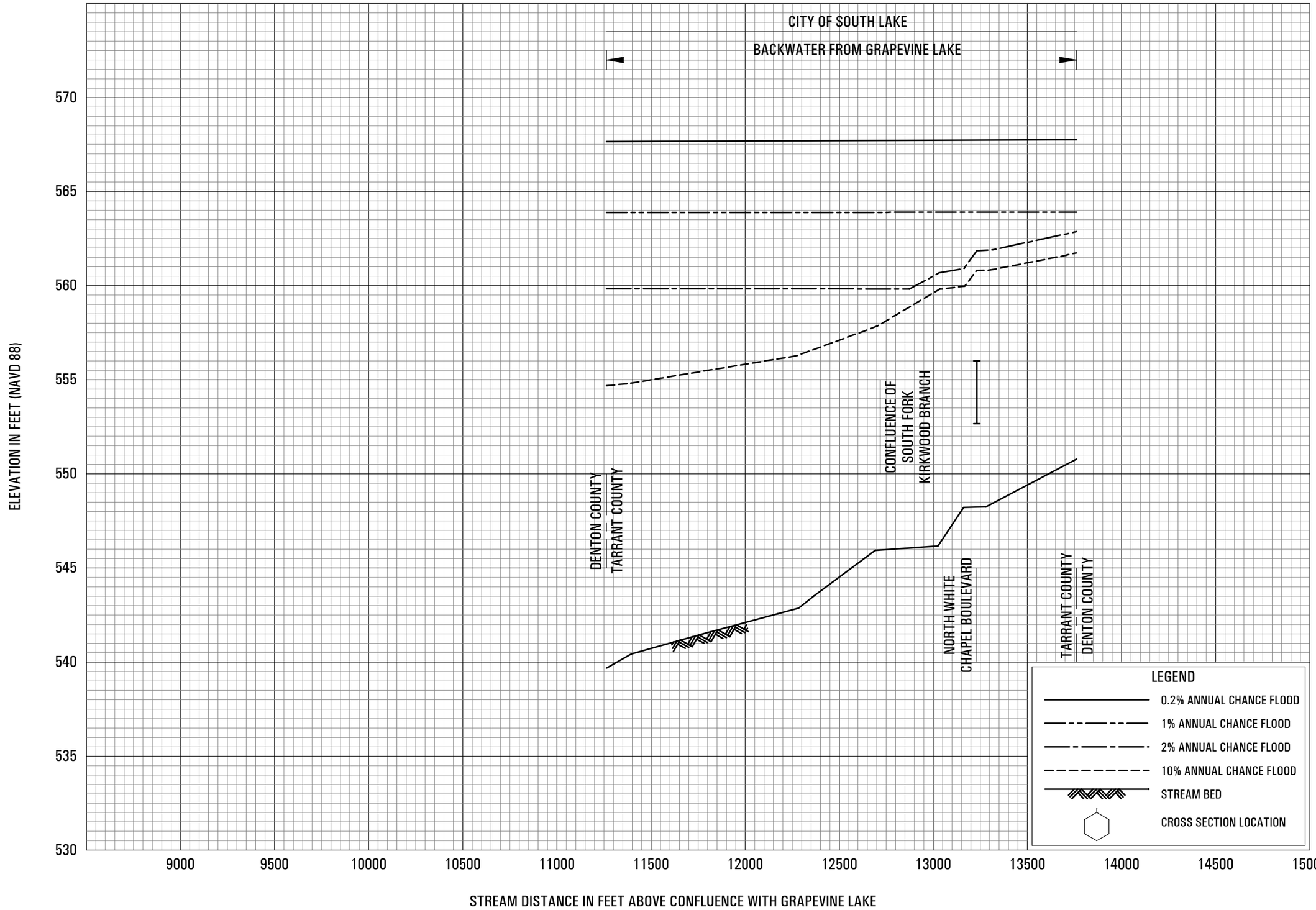

FLOOD PROFILES

KIRKWOOD BRANCH

FEDERAL EMERGENCY MANAGEMENT AGENCY

TARRANT COUNTY, TX

AND INCORPORATED AREAS

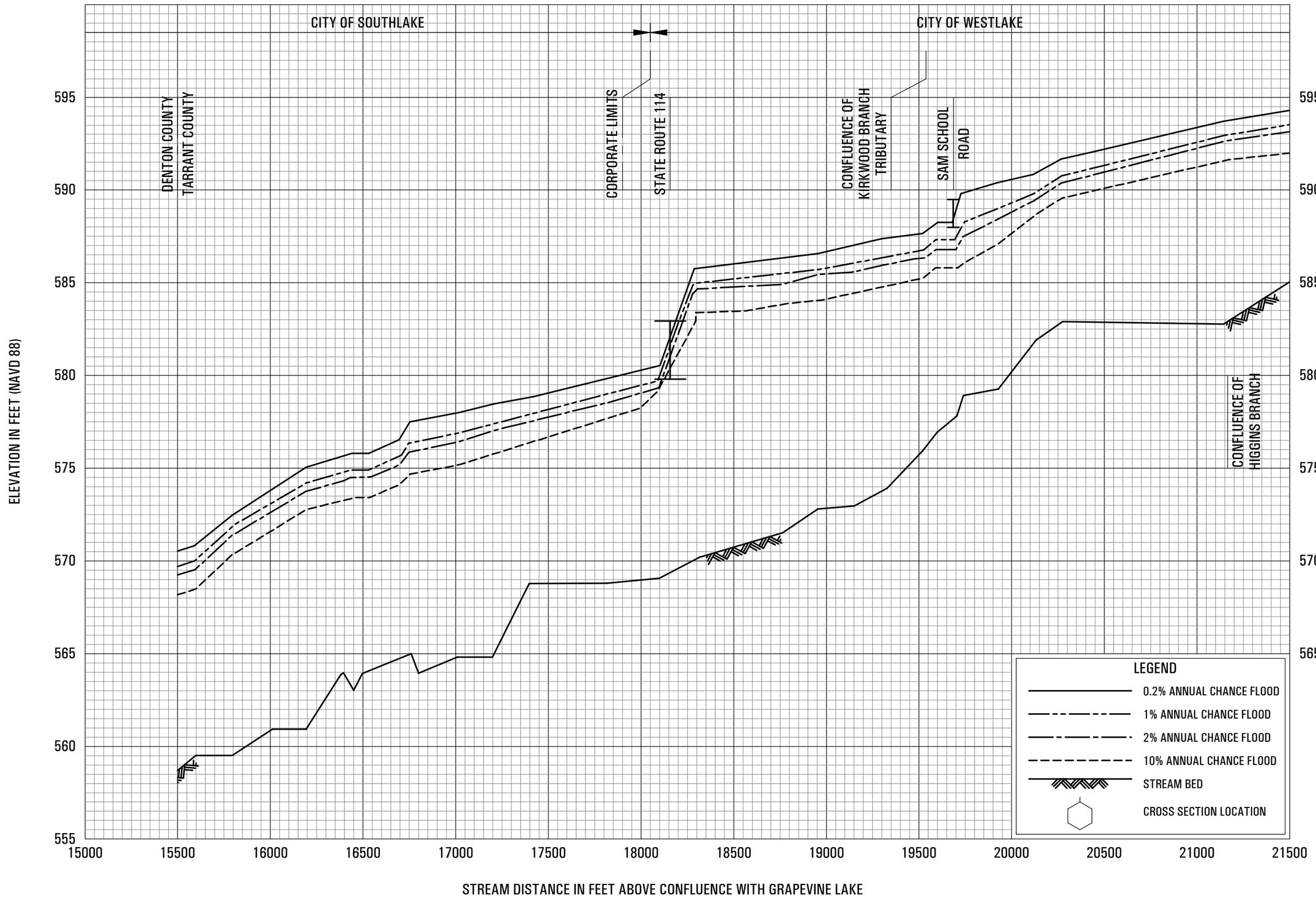

FLOOD PROFILES

KIRKWOOD BRANCH

FEDERAL EMERGENCY MANAGEMENT AGENCY

TARRANT COUNTY, TX

AND INCORPORATED AREAS

280P

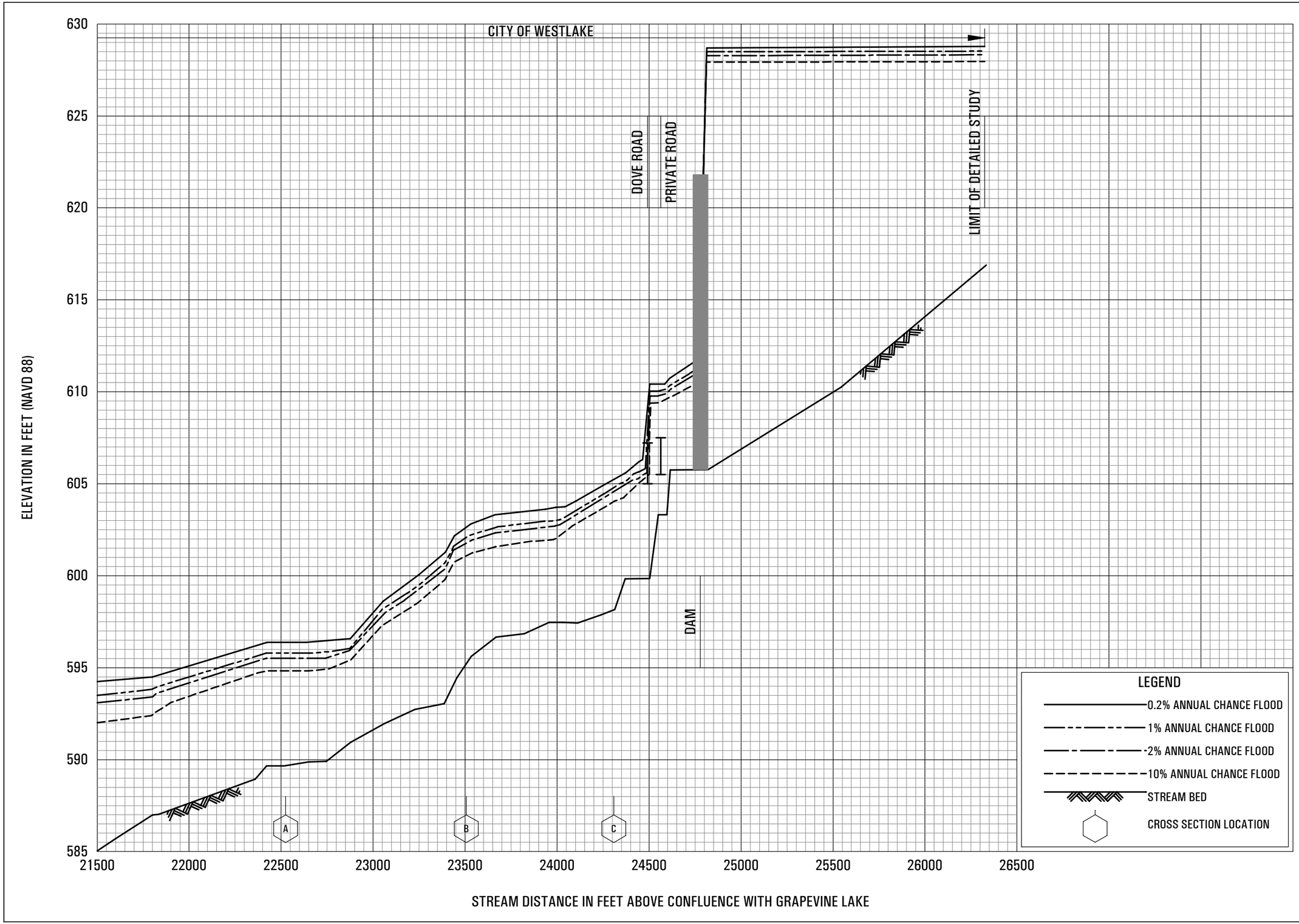

FLOOD PROFILES

KIRKWOOD BRANCH

FEDERAL EMERGENCY MANAGEMENT AGENCY

TARRANT COUNTY, TX

AND INCORPORATED AREAS

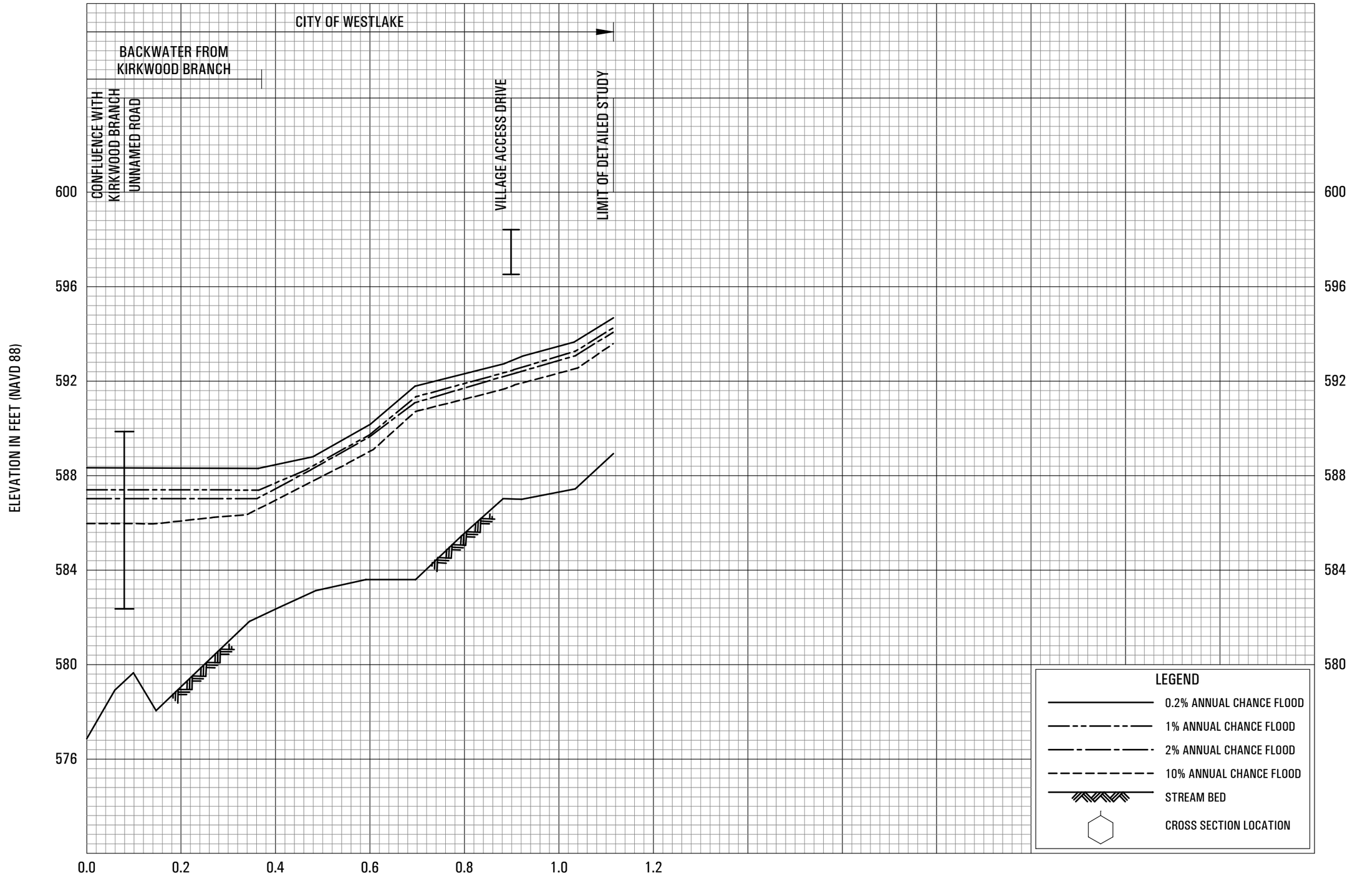

FLOOD PROFILES

KIRKWOOD BRANCH TRIBUTARY

FEDERAL EMERGENCY MANAGEMENT AGENCY

TARRANT COUNTY, TX

AND INCORPORATED AREAS

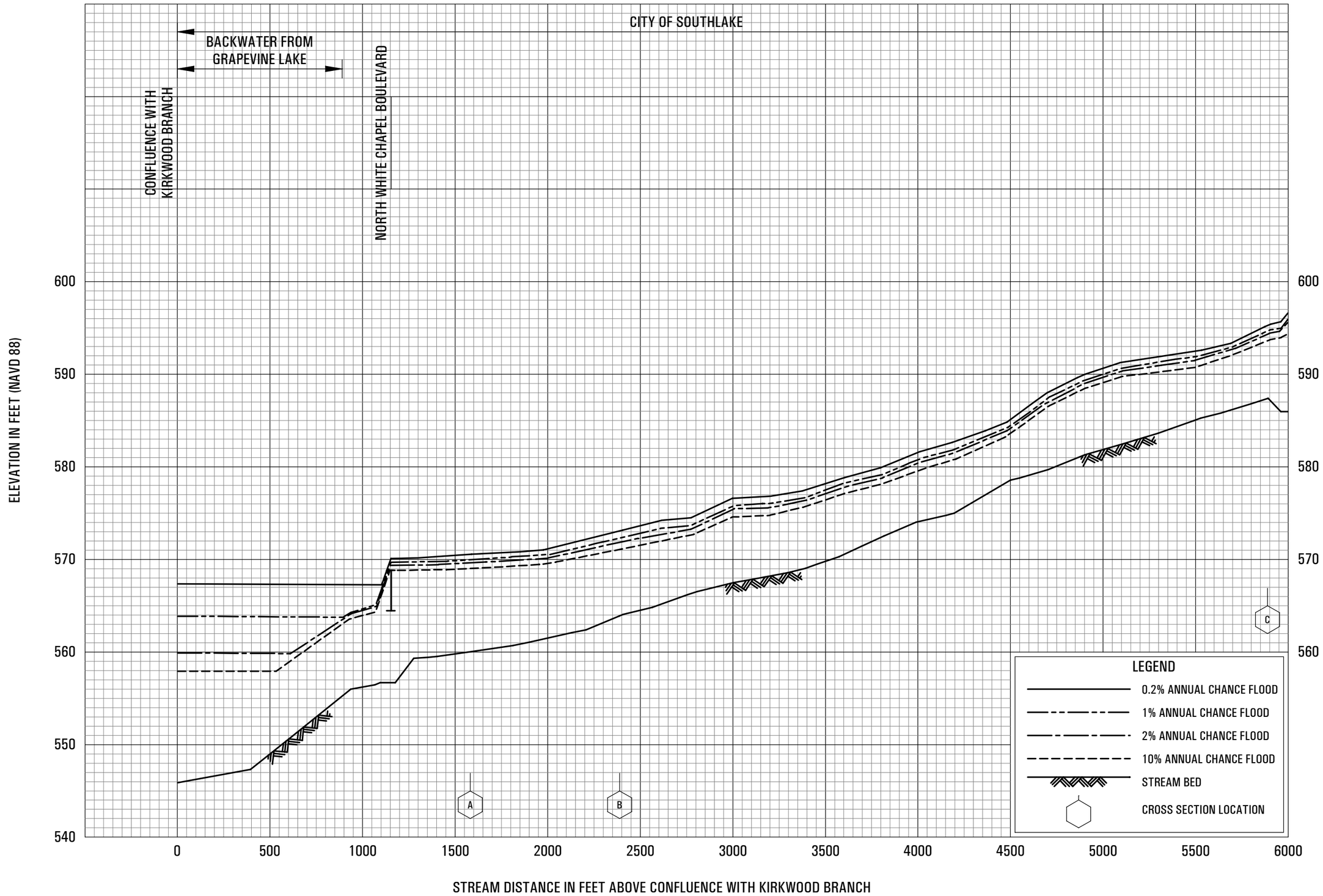

FLOOD PROFILES

SOUTH FORK KIRKWOOD BRANCH

FEDERAL EMERGENCY MANAGEMENT AGENCY

TARRANT COUNTY, TX

AND INCORPORATED AREAS

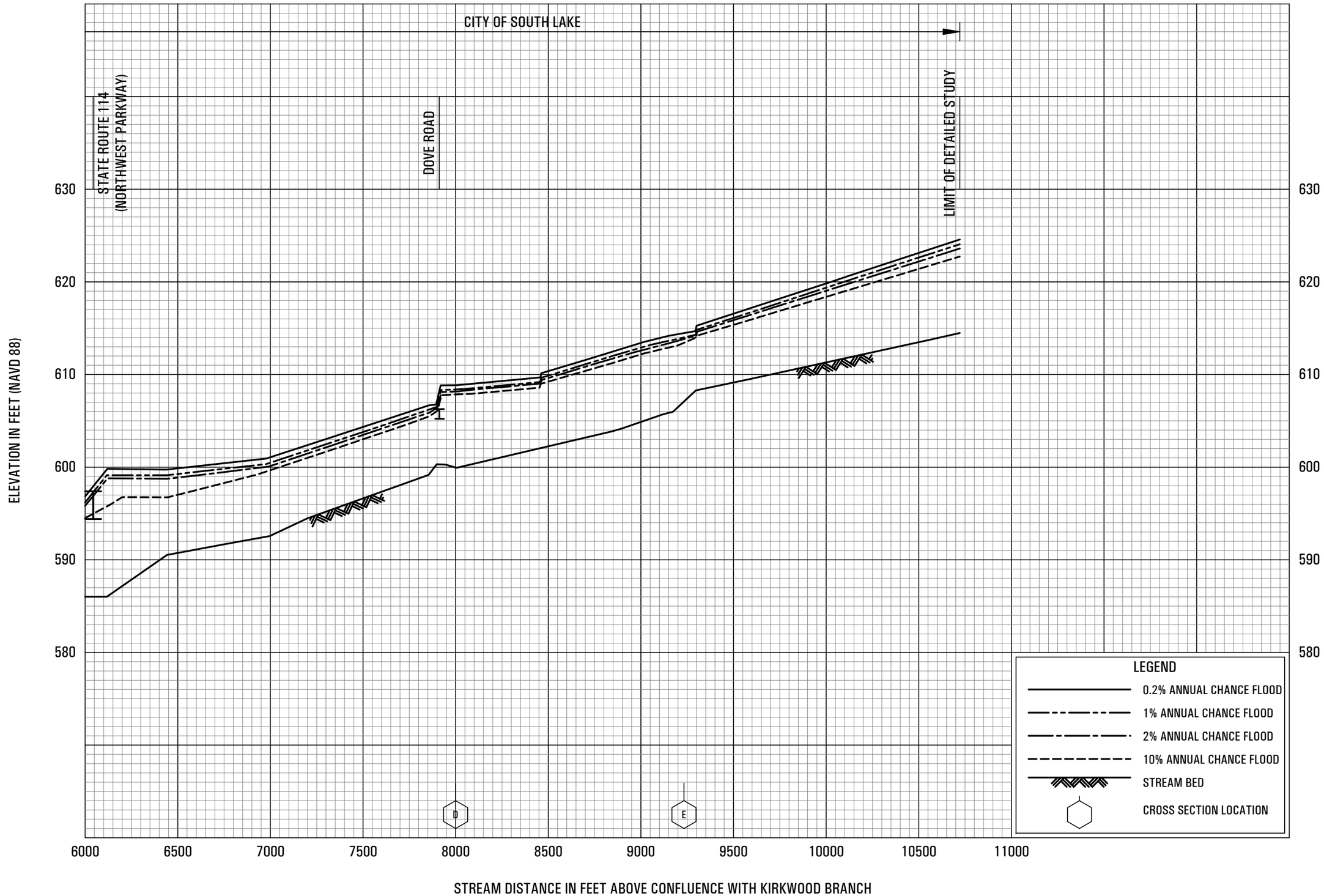

FLOOD PROFILES

SOUTH FORK KIRKWOOD BRANCH

FEDERAL EMERGENCY MANAGEMENT AGENCY

TARRANT COUNTY, TX

AND INCORPORATED AREAS

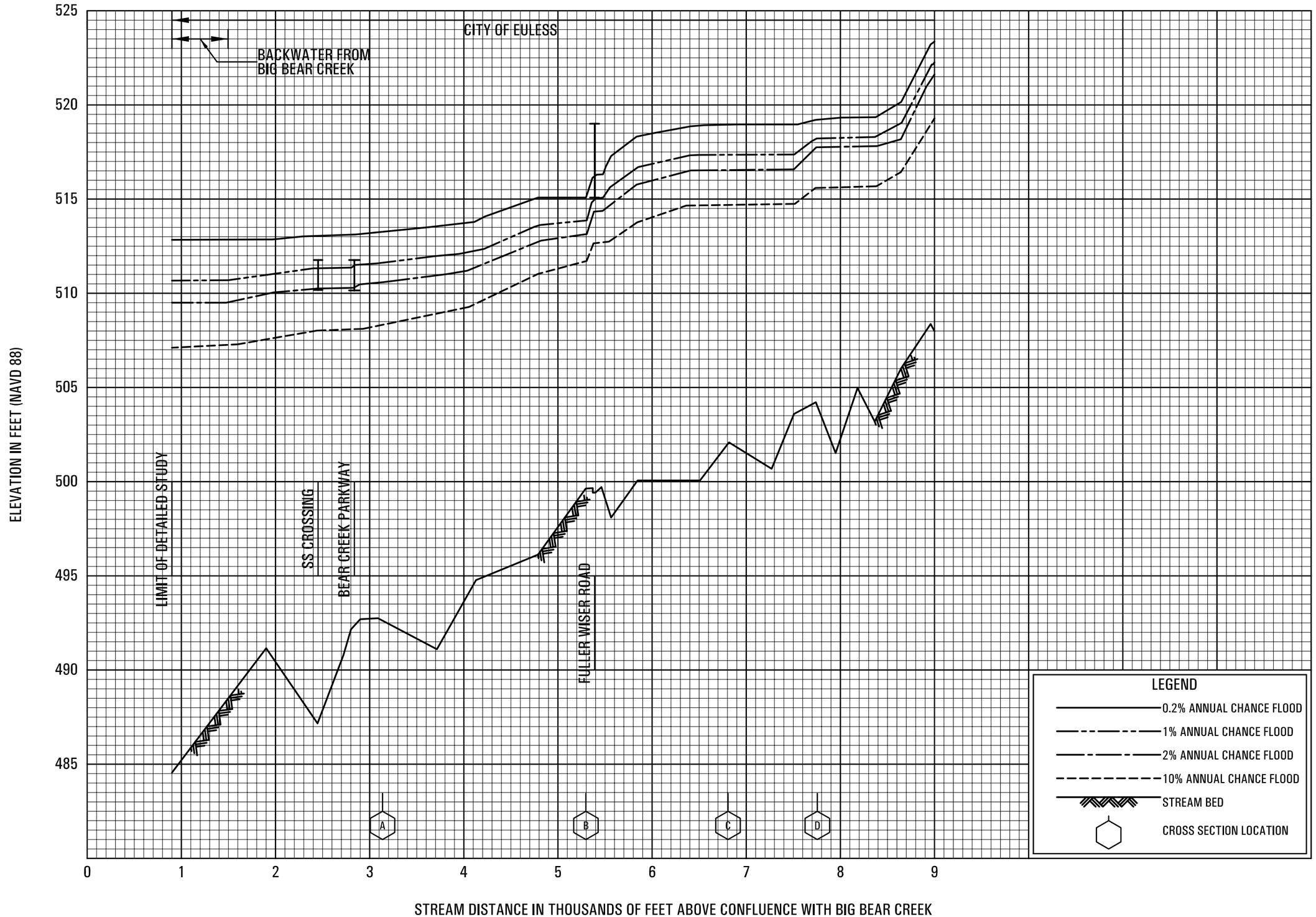

FLOOD PROFILES

LITTLE BEAR CREEK

FEDERAL EMERGENCY MANAGEMENT AGENCY

TARRANT COUNTY, TX

AND INCORPORATED AREAS

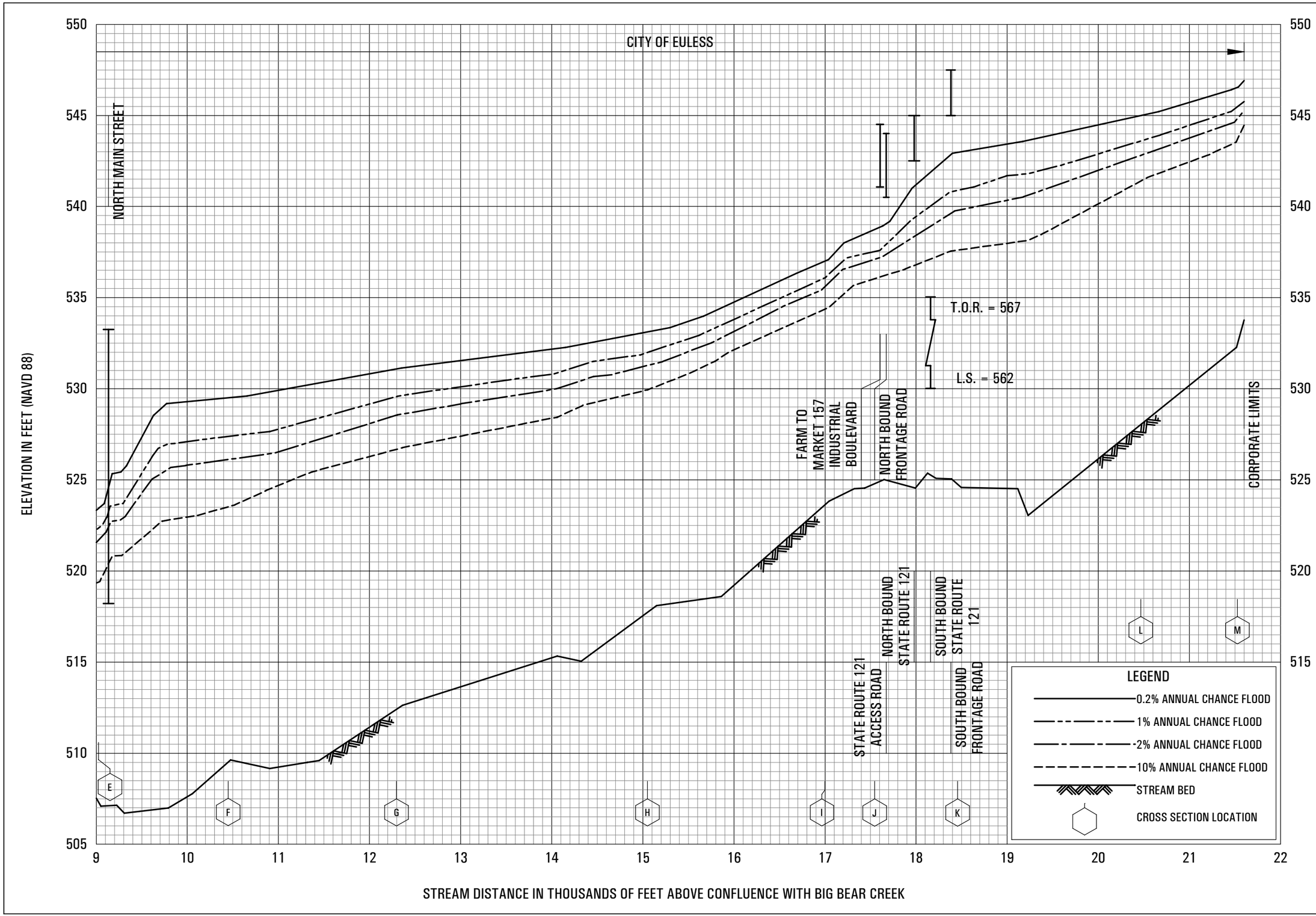

FLOOD PROFILES

LITTLE BEAR CREEK

FEDERAL EMERGENCY MANAGEMENT AGENCY

TARRANT COUNTY, TX

AND INCORPORATED AREAS

286P

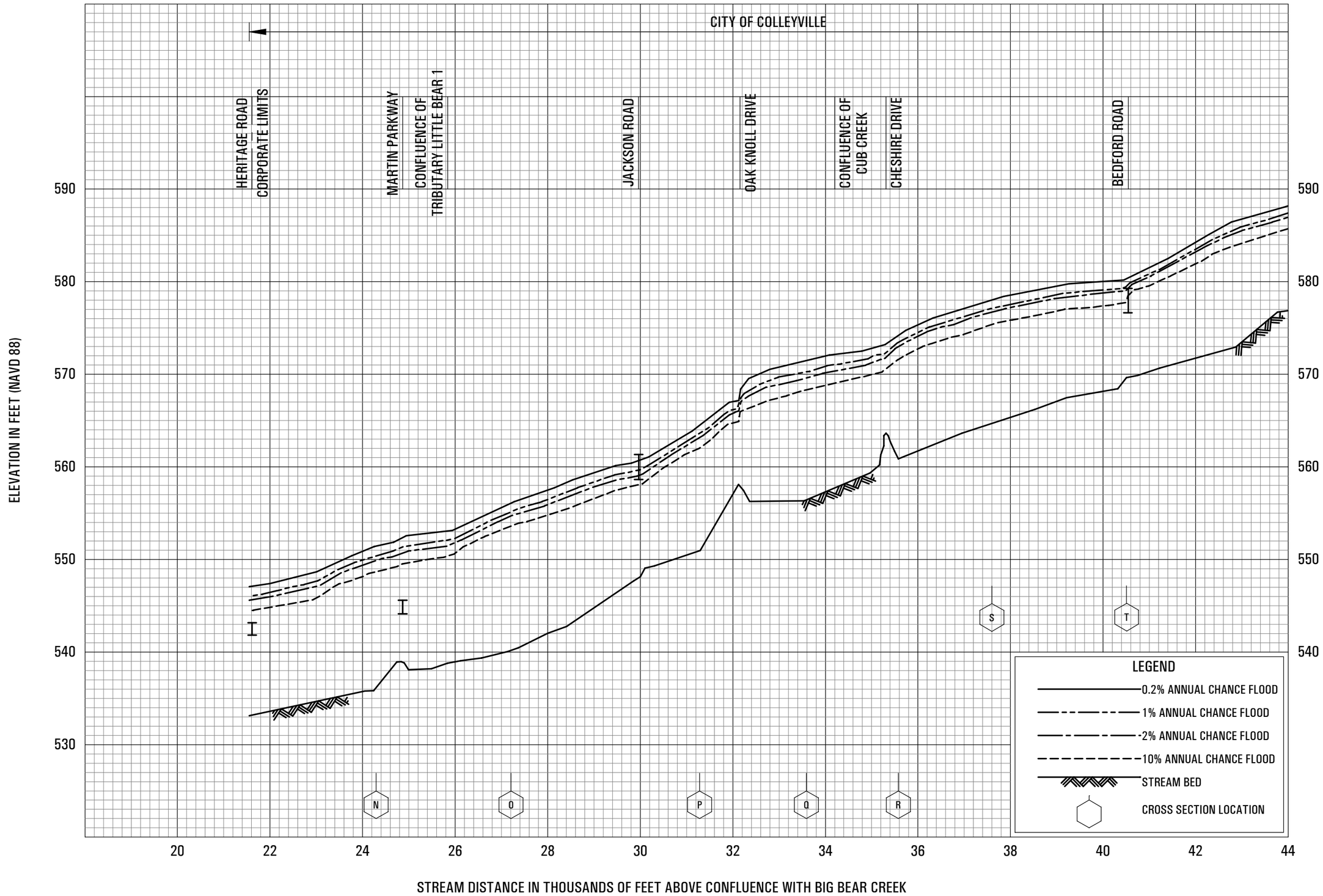

FLOOD PROFILES

LITTLE BEAR CREEK

FEDERAL EMERGENCY MANAGEMENT AGENCY

TARRANT COUNTY, TX

AND INCORPORATED AREAS

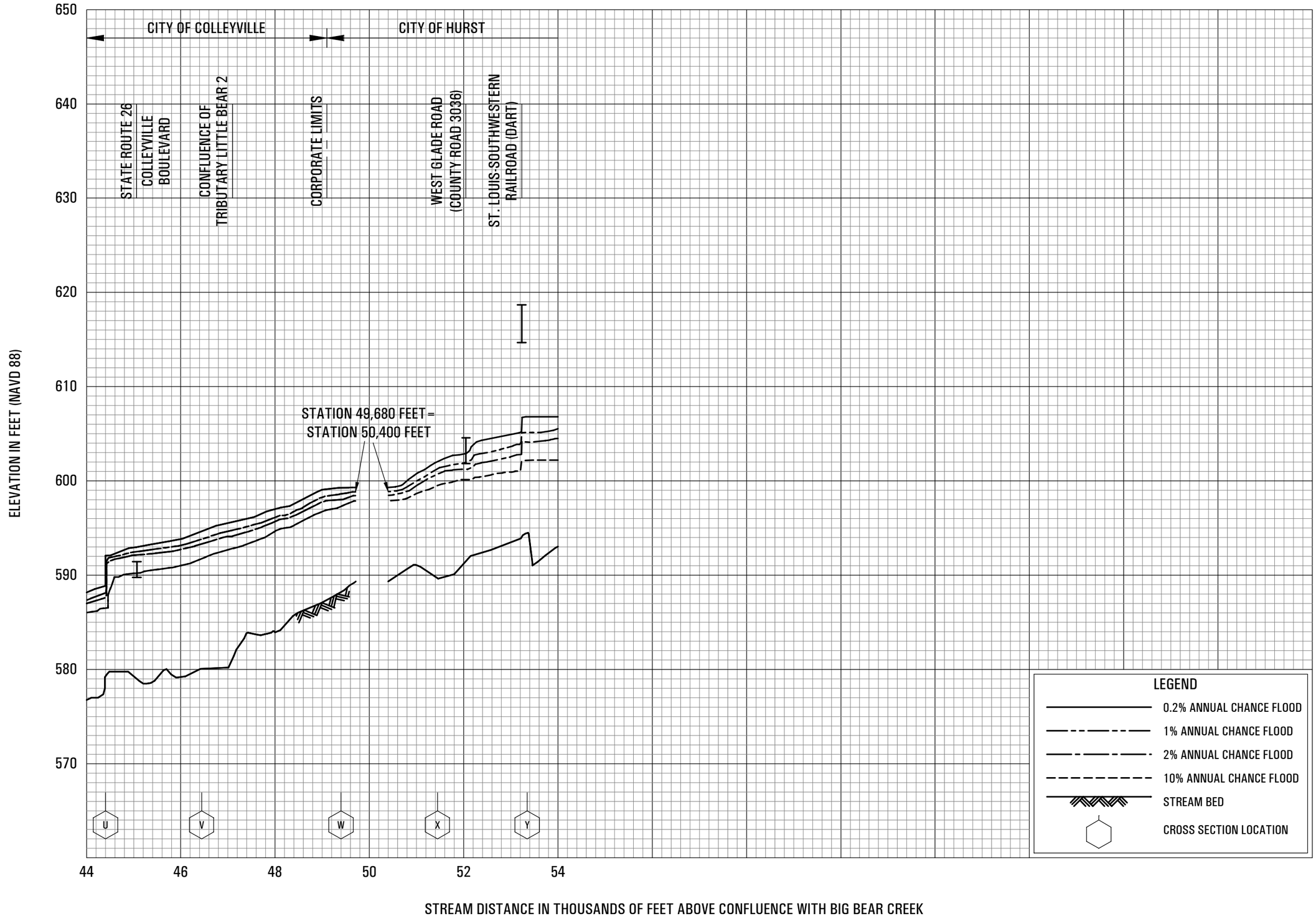

FLOOD PROFILES

LITTLE BEAR CREEK

FEDERAL EMERGENCY MANAGEMENT AGENCY

TARRANT COUNTY, TX

AND INCORPORATED AREAS

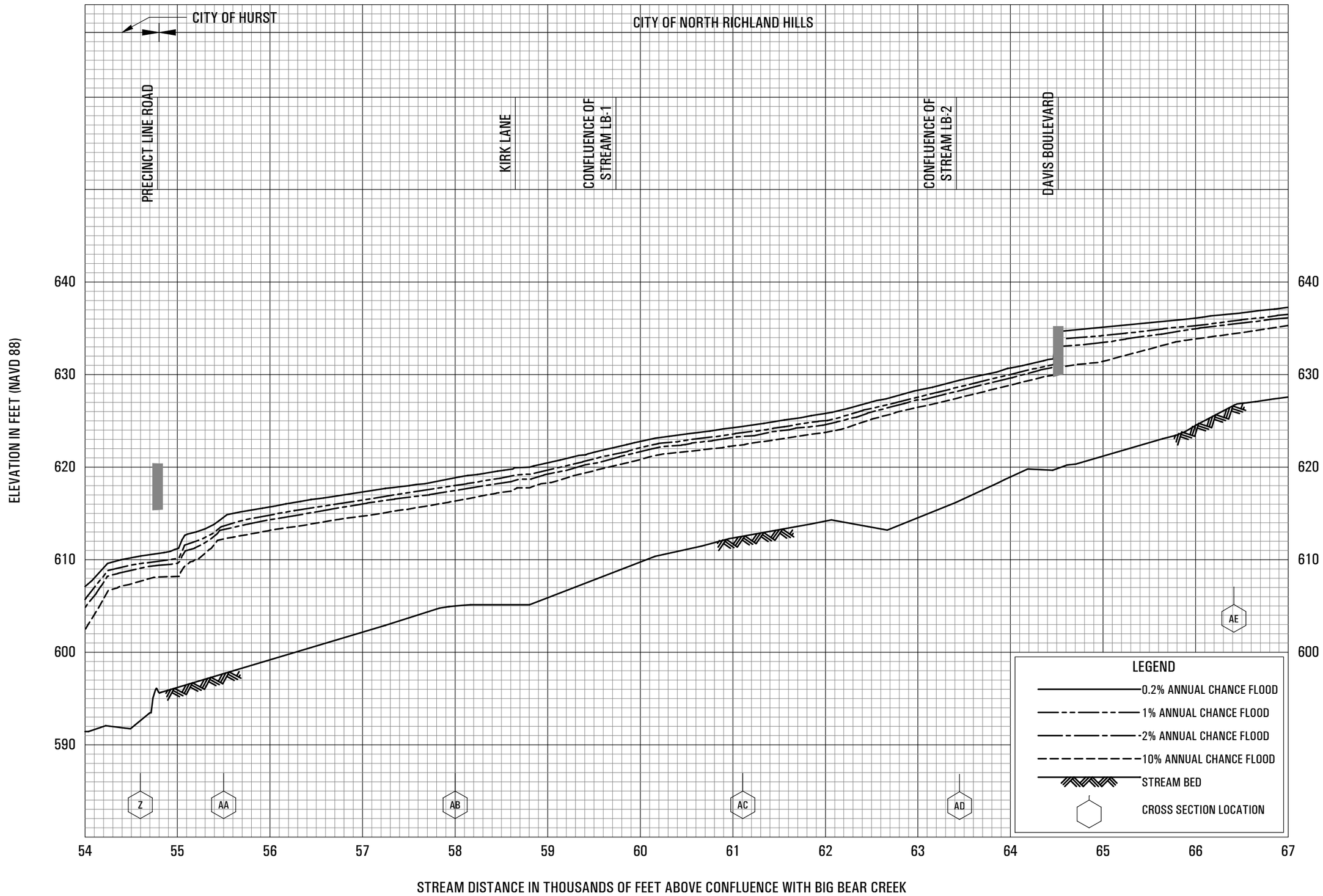

FLOOD PROFILES

LITTLE BEAR CREEK

FEDERAL EMERGENCY MANAGEMENT AGENCY

TARRANT COUNTY, TX

AND INCORPORATED AREAS

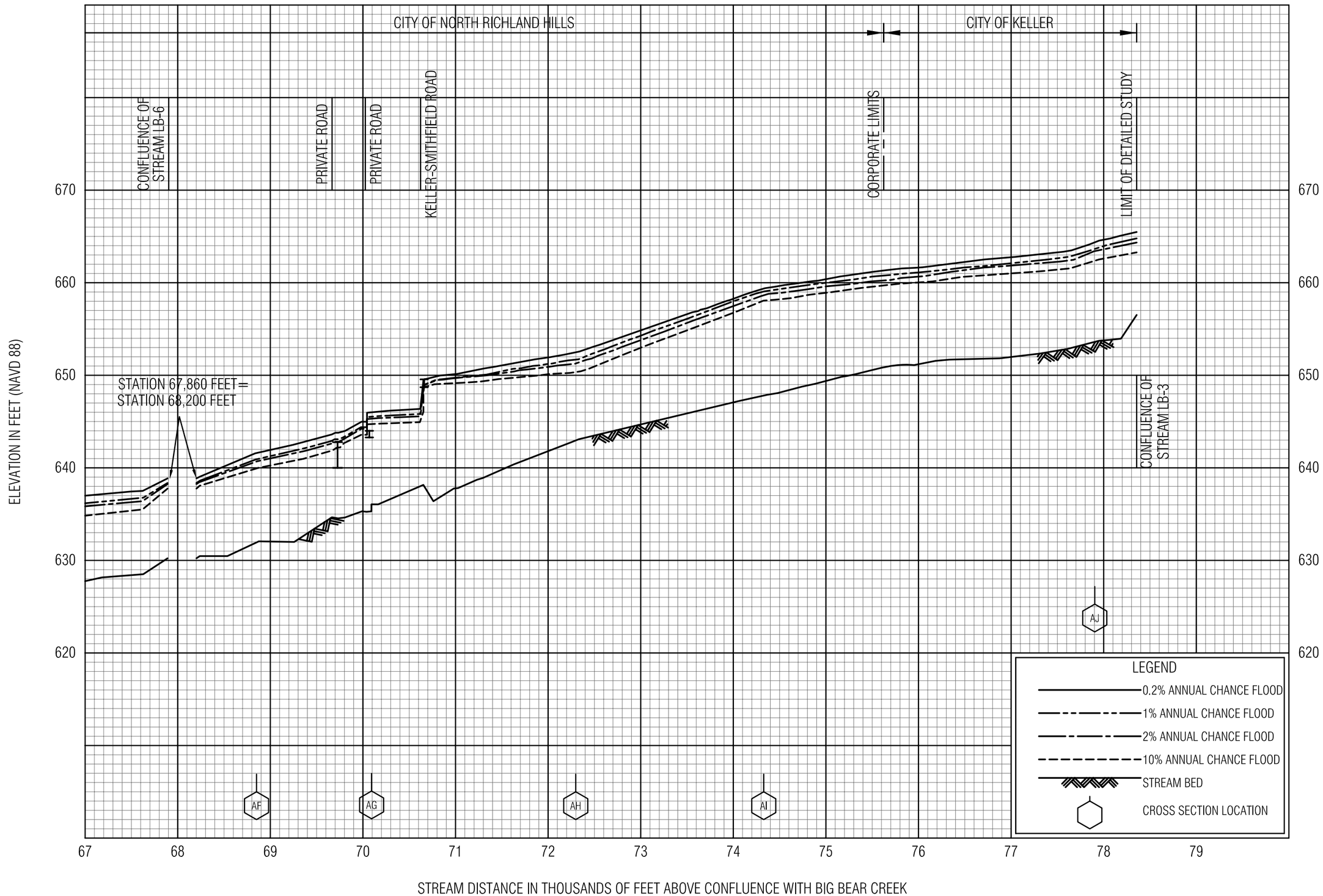

FLOOD PROFILES

LITTLE BEAR CREEK

FEDERAL EMERGENCY MANAGEMENT AGENCY

TARRANT COUNTY, TX

AND INCORPORATED AREAS

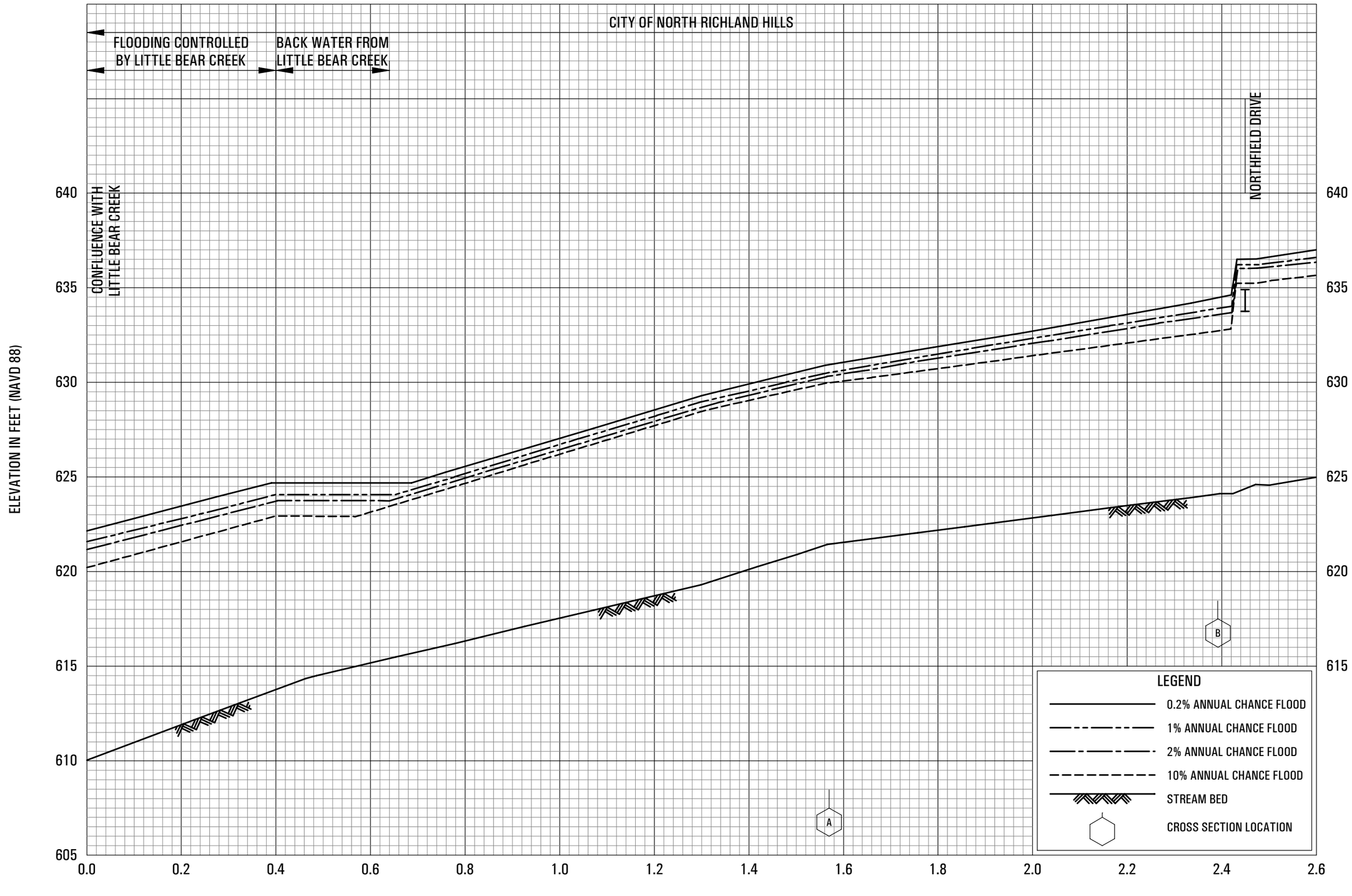

FLOOD PROFILES

STREAM LB-1

FEDERAL EMERGENCY MANAGEMENT AGENCY

TARRANT COUNTY, TX

AND INCORPORATED AREAS

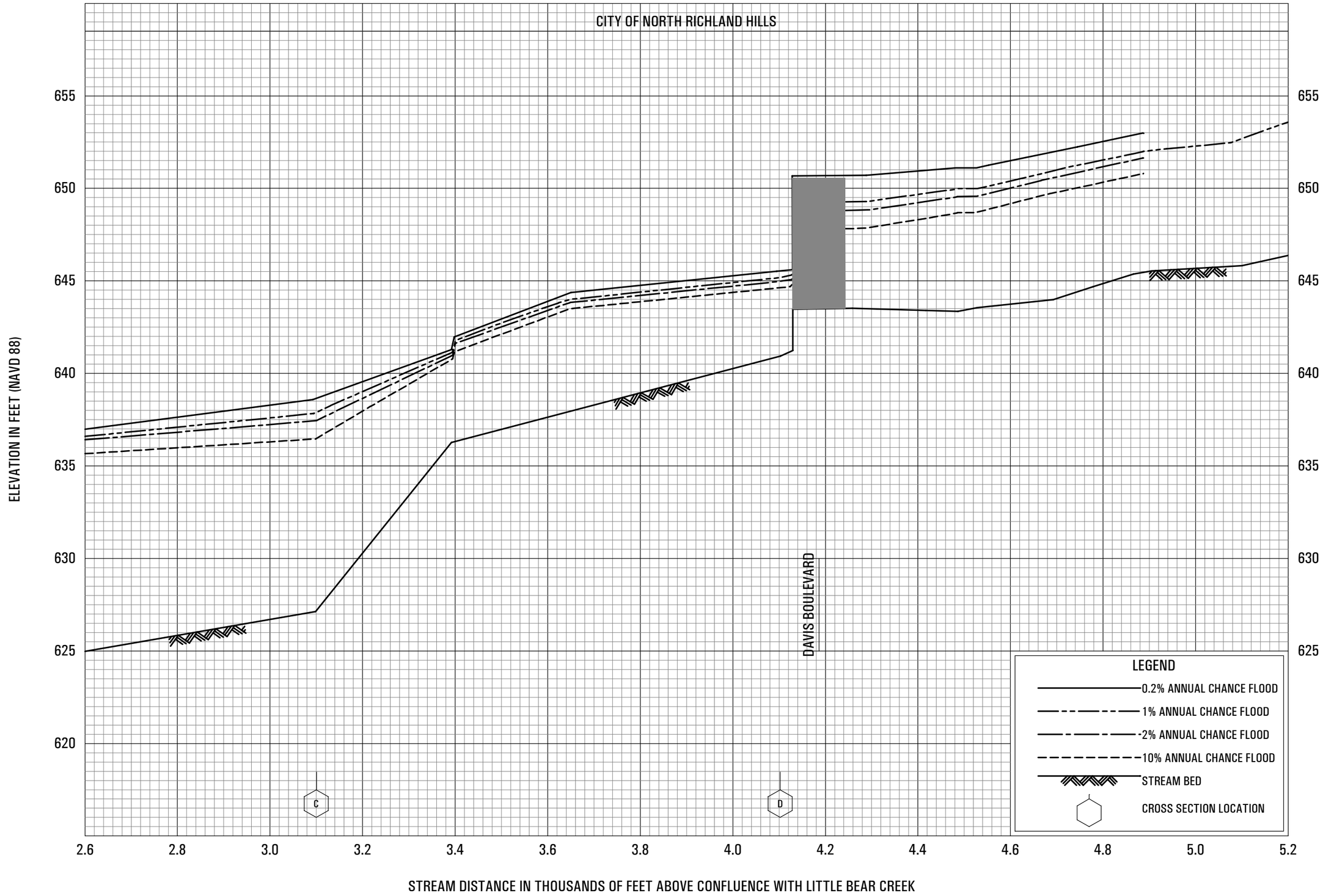

FLOOD PROFILES

STREAM LB-1

FEDERAL EMERGENCY MANAGEMENT AGENCY

TARRANT COUNTY, TX

AND INCORPORATED AREAS

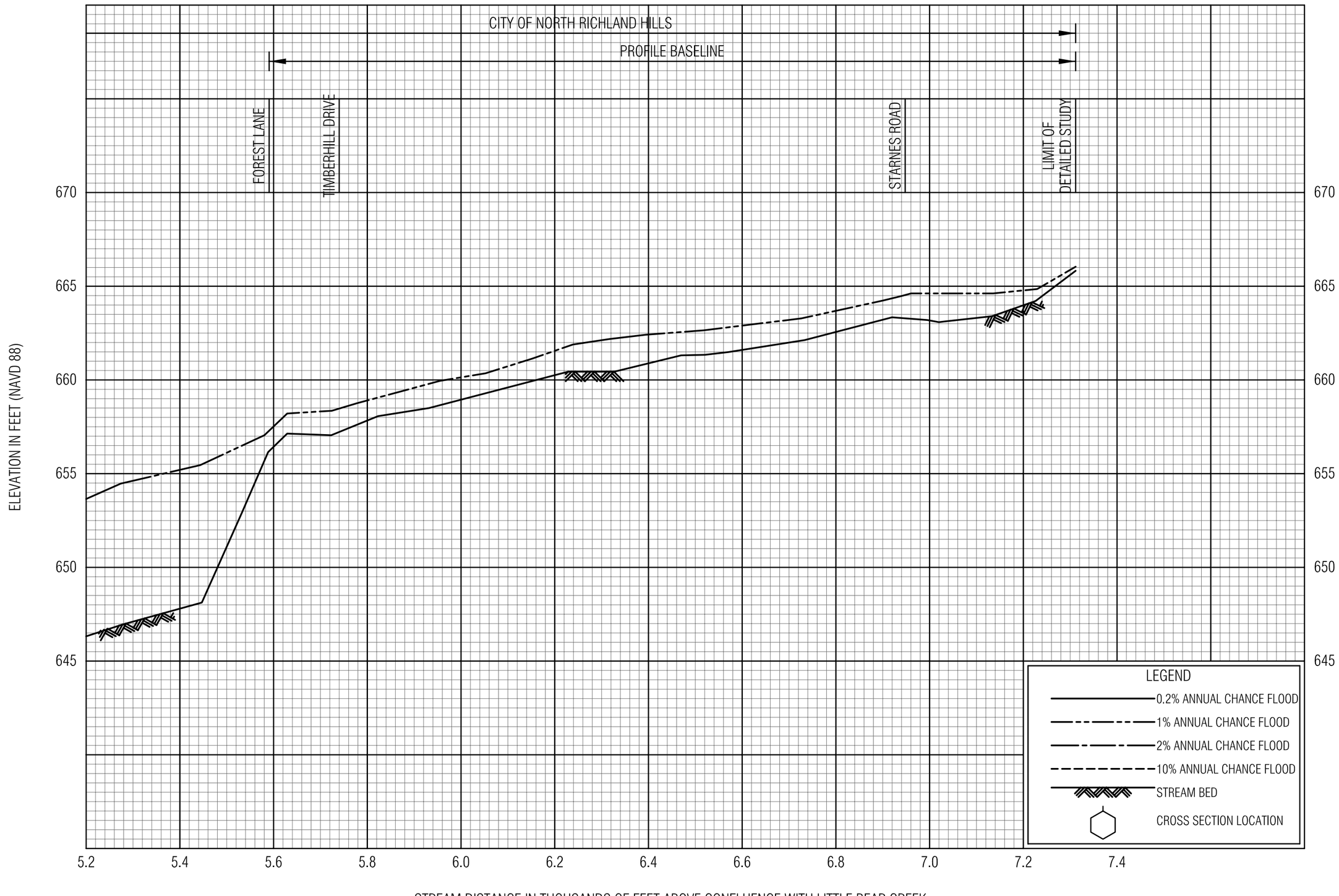

FLOOD PROFILES

STREAM LB-1

FEDERAL EMERGENCY MANAGEMENT AGENCY

TARRANT COUNTY, TX

AND INCORPORATED AREAS

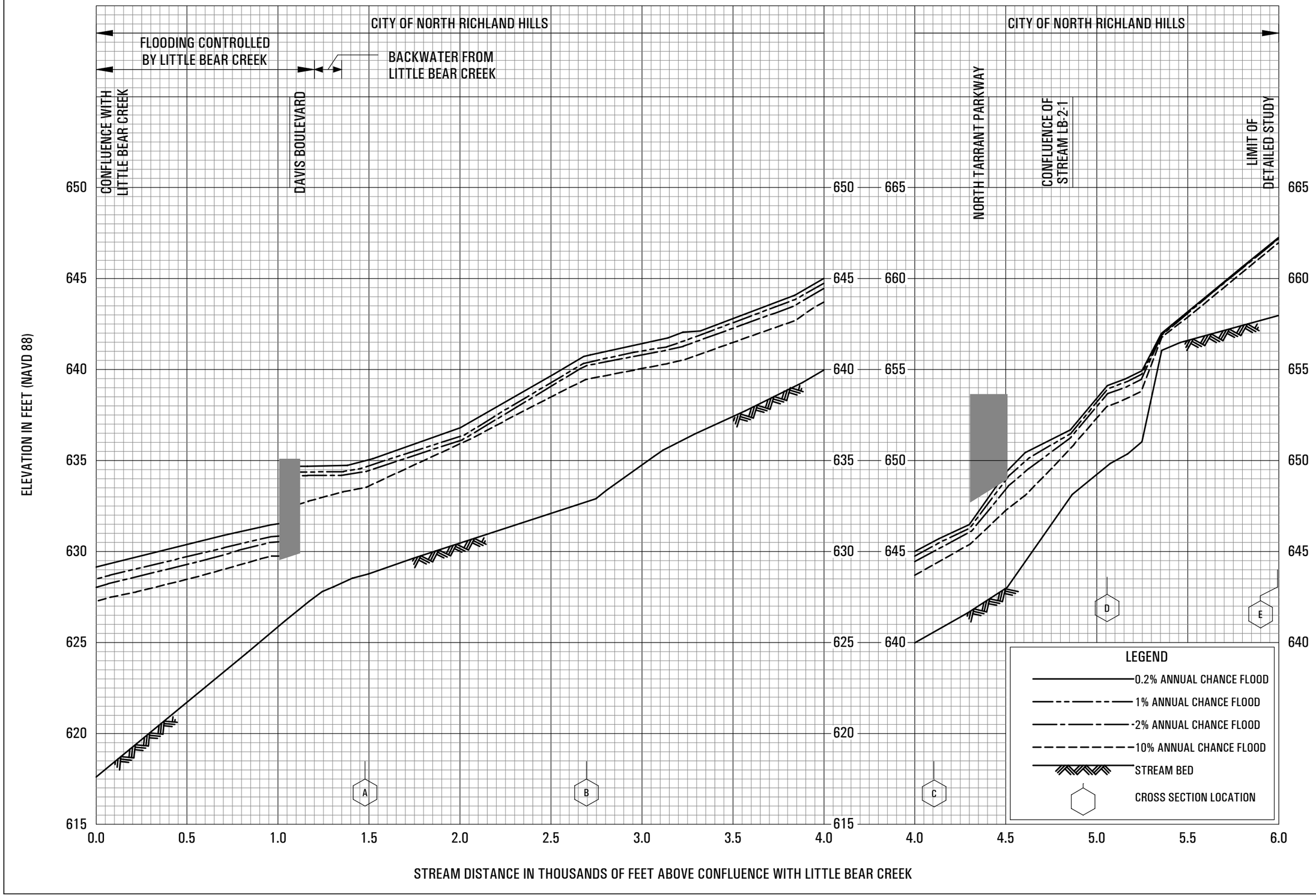

FLOOD PROFILES

STREAM LB-2

FEDERAL EMERGENCY MANAGEMENT AGENCY

TARRANT COUNTY, TX

AND INCORPORATED AREAS

294P

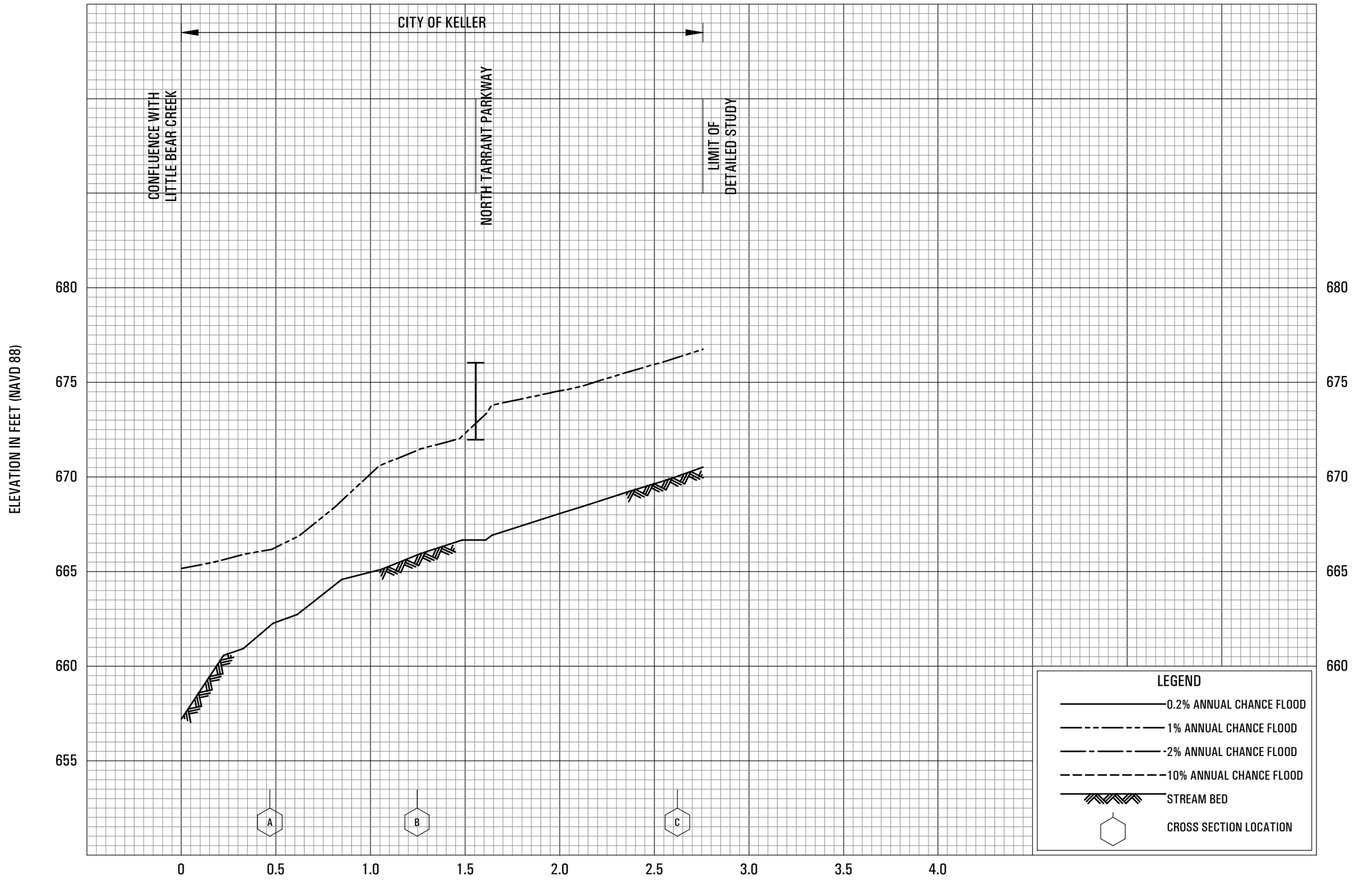

FLOOD PROFILES

STREAM LB-3

FEDERAL EMERGENCY MANAGEMENT AGENCY

TARRANT COUNTY, TX

AND INCORPORATED AREAS

295P

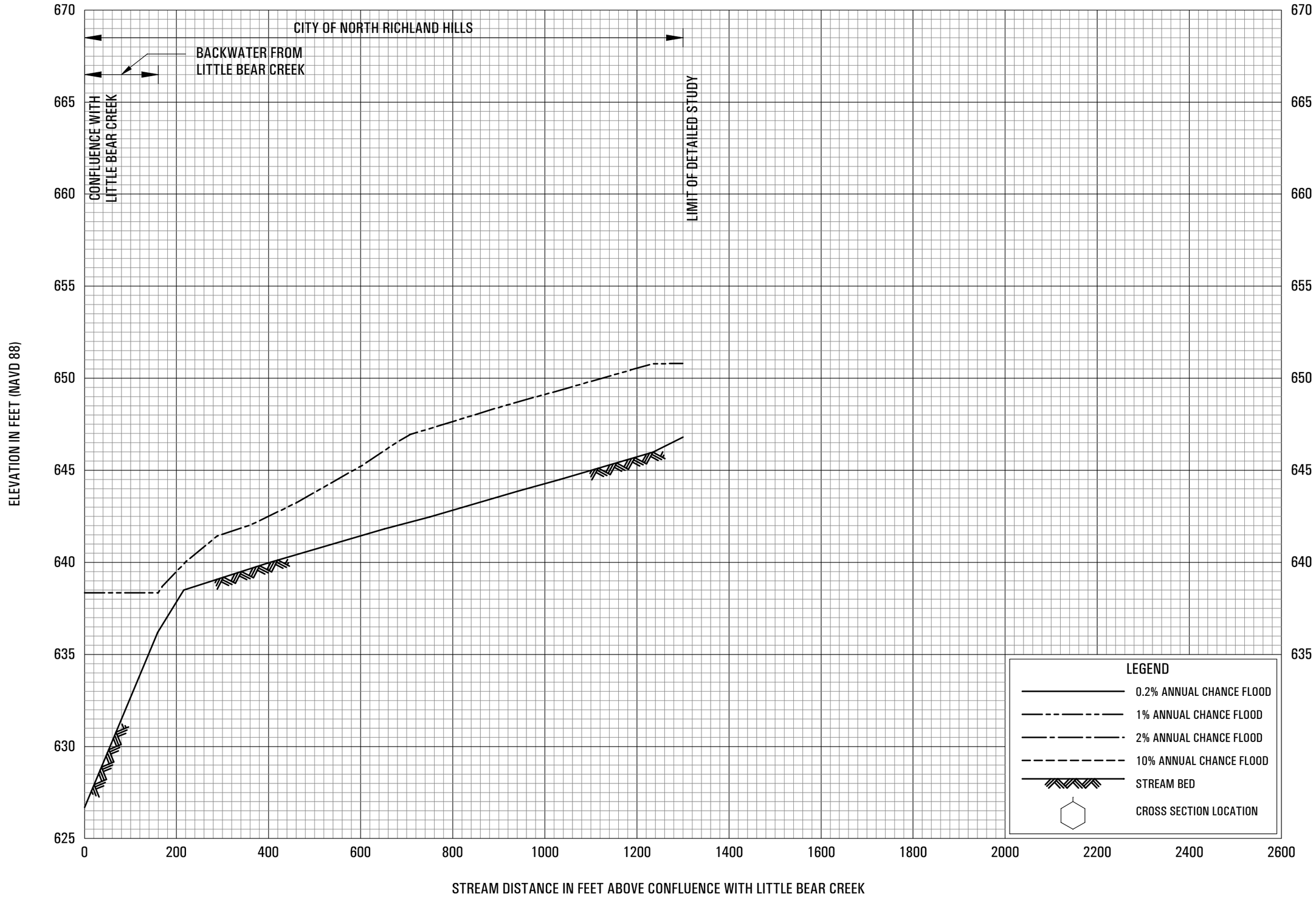

FLOOD PROFILES

STREAM LB-6

FEDERAL EMERGENCY MANAGEMENT AGENCY

TARRANT COUNTY, TX

AND INCORPORATED AREAS

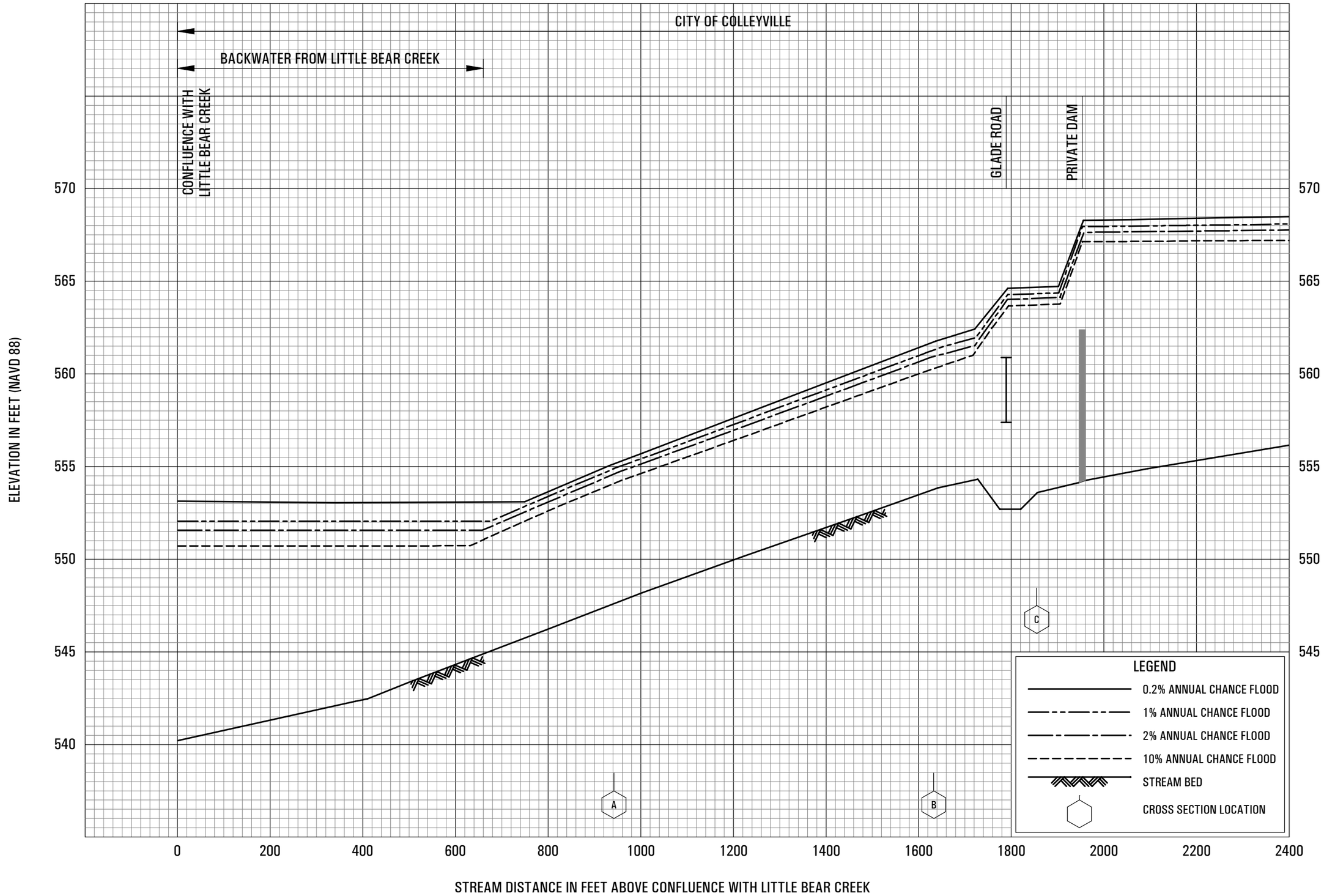

FLOOD PROFILES

TRIBUTARY LITTLE BEAR 1

FEDERAL EMERGENCY MANAGEMENT AGENCY

TARRANT COUNTY, TX

AND INCORPORATED AREAS

297P

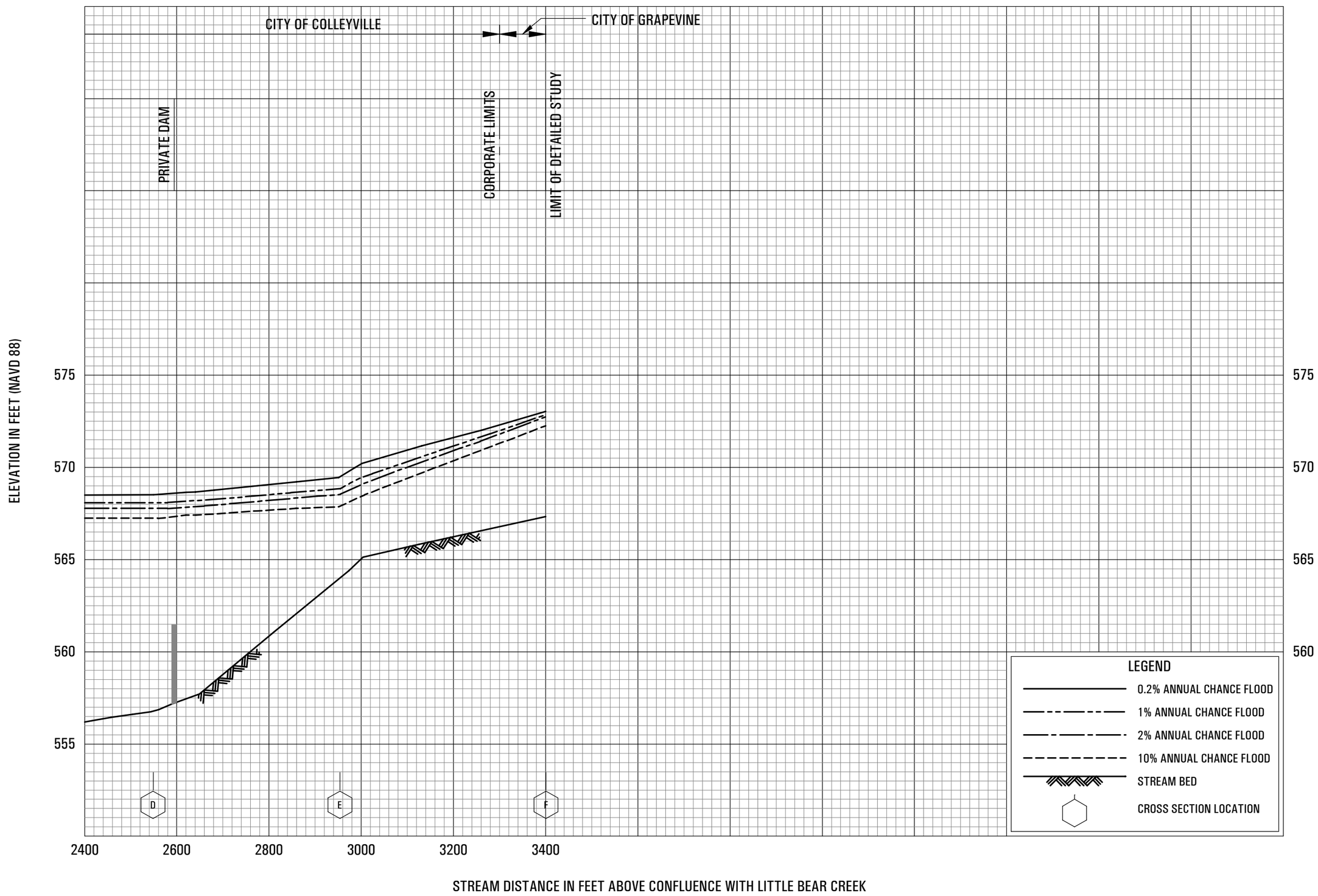

FLOOD PROFILES

TRIBUTARY LITTLE BEAR 1

FEDERAL EMERGENCY MANAGEMENT AGENCY

TARRANT COUNTY, TX

AND INCORPORATED AREAS

298P

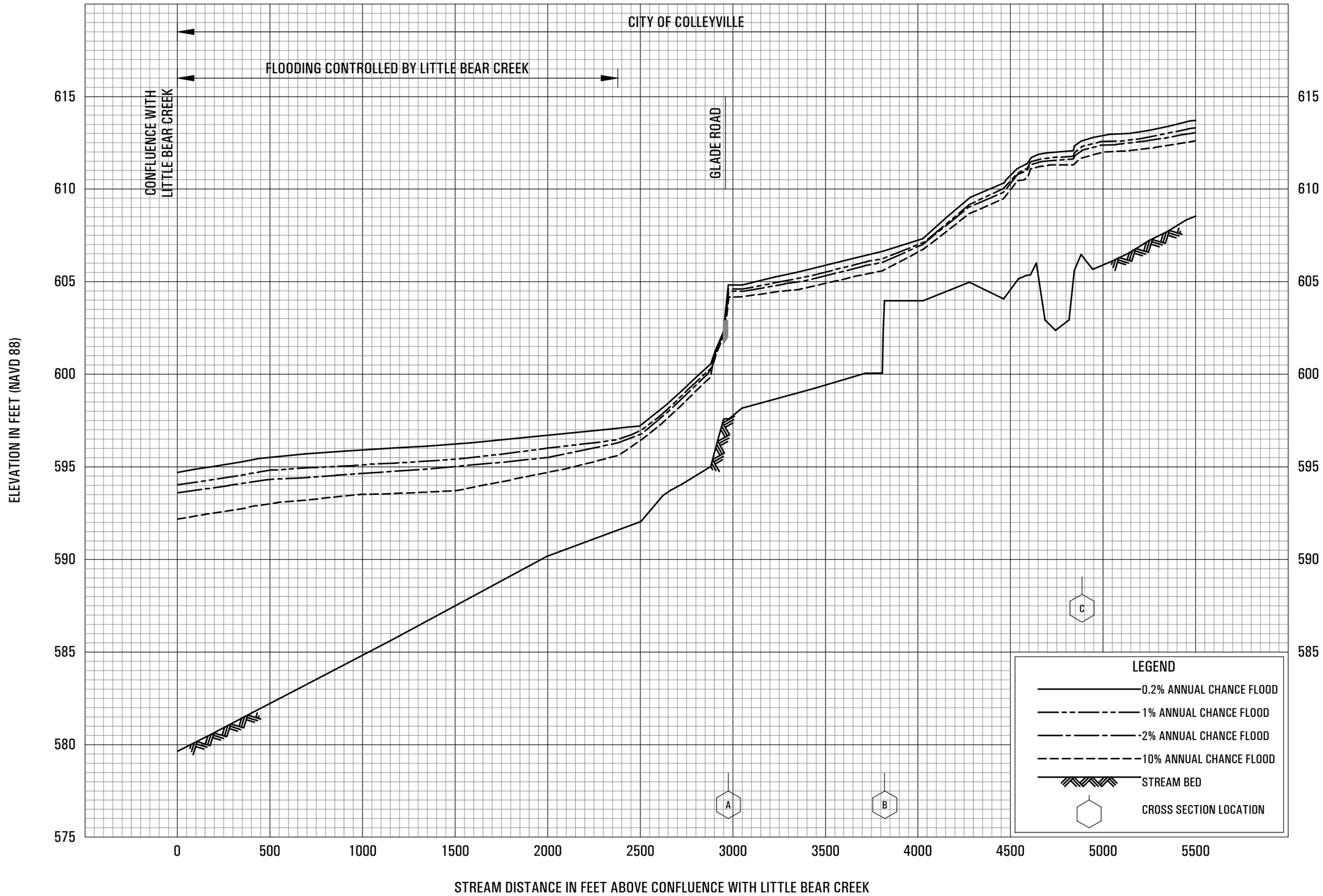

FLOOD PROFILES

TRIBUTARY LITTLE BEAR 2

FEDERAL EMERGENCY MANAGEMENT AGENCY

TARRANT COUNTY, TX

AND INCORPORATED AREAS

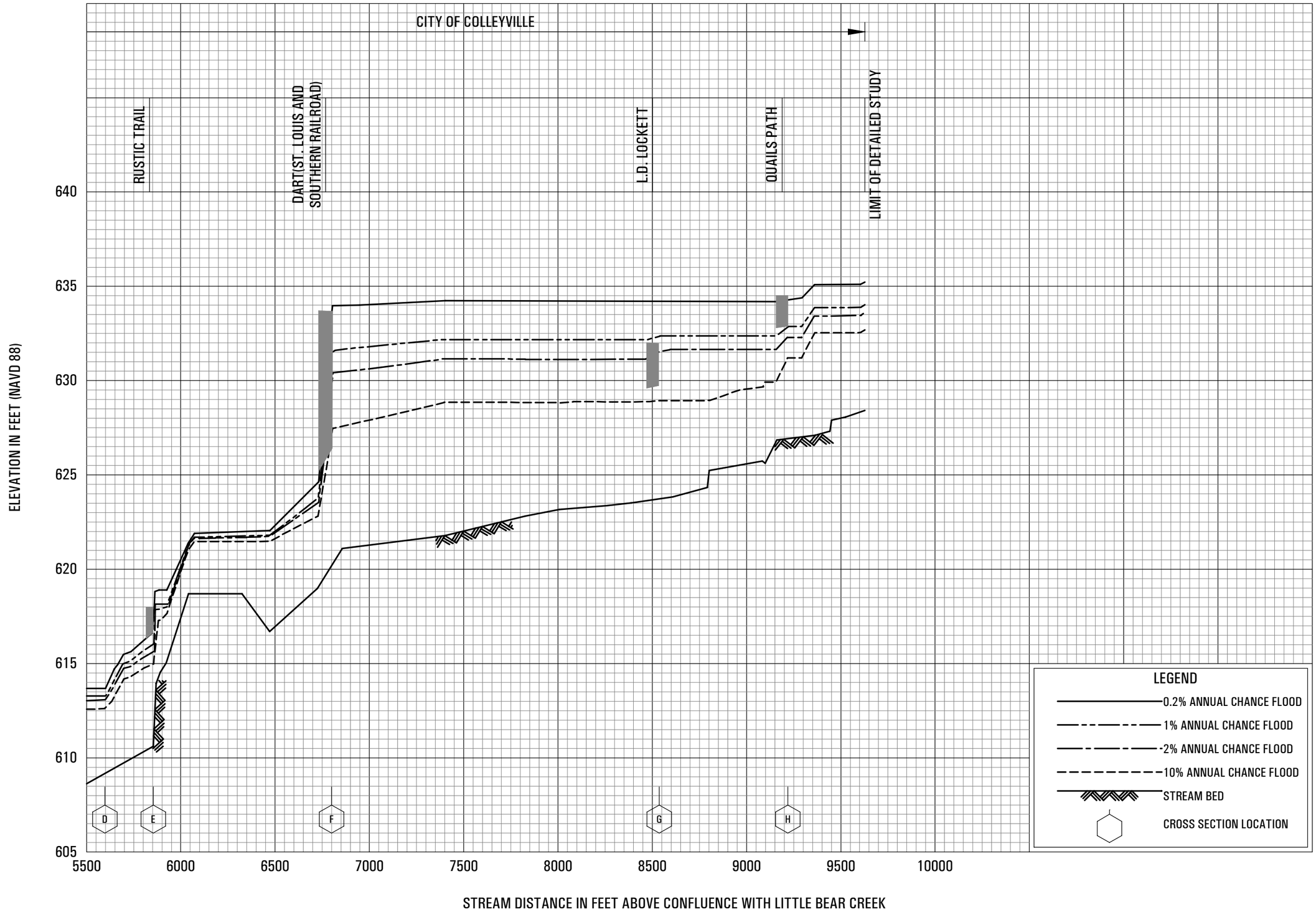

FLOOD PROFILES

TRIBUTARY LITTLE BEAR 2

FEDERAL EMERGENCY MANAGEMENT AGENCY

TARRANT COUNTY, TX

AND INCORPORATED AREAS

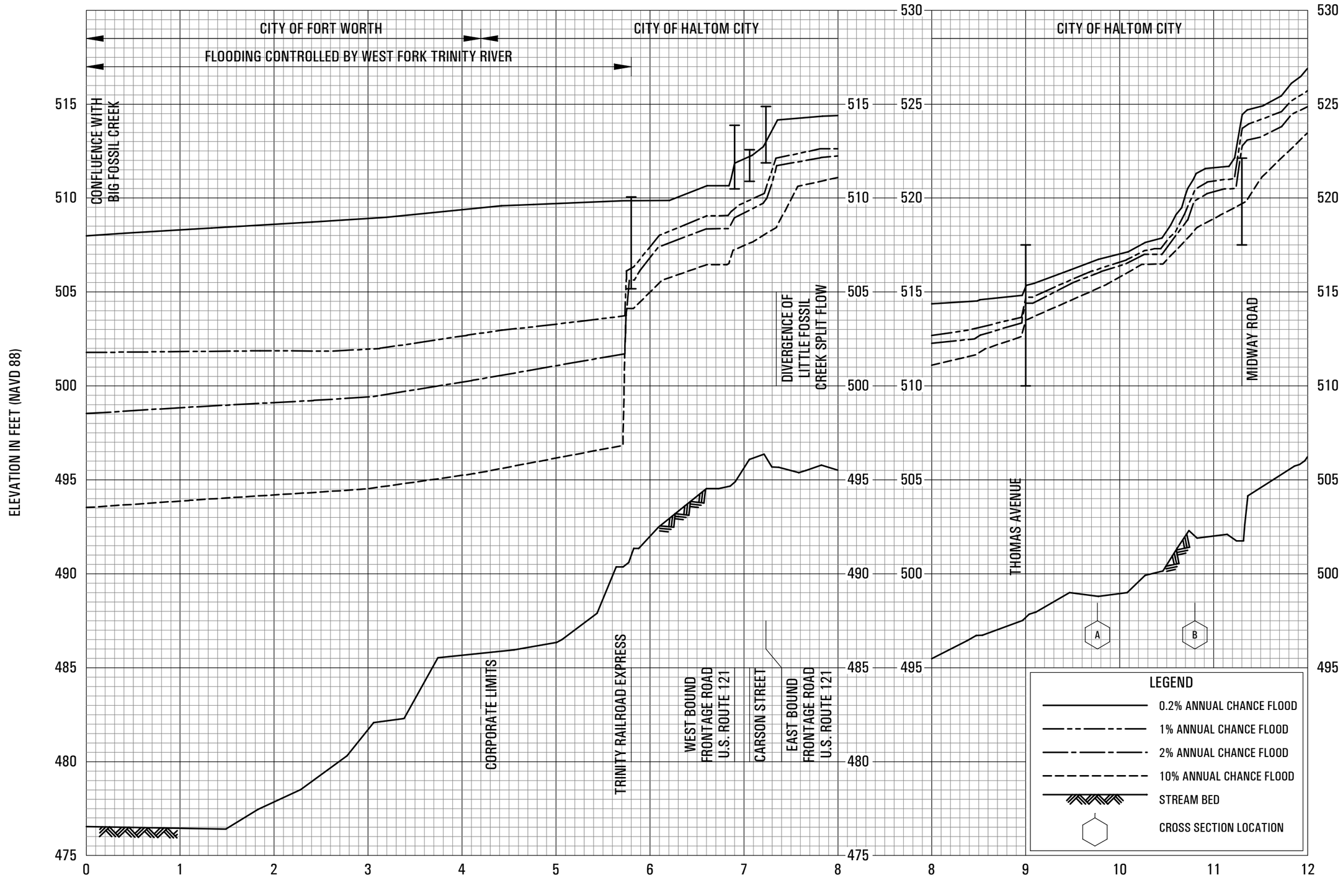

FLOOD PROFILES

LITTLE FOSSIL CREEK

FEDERAL EMERGENCY MANAGEMENT AGENCY

TARRANT COUNTY, TX

AND INCORPORATED AREAS

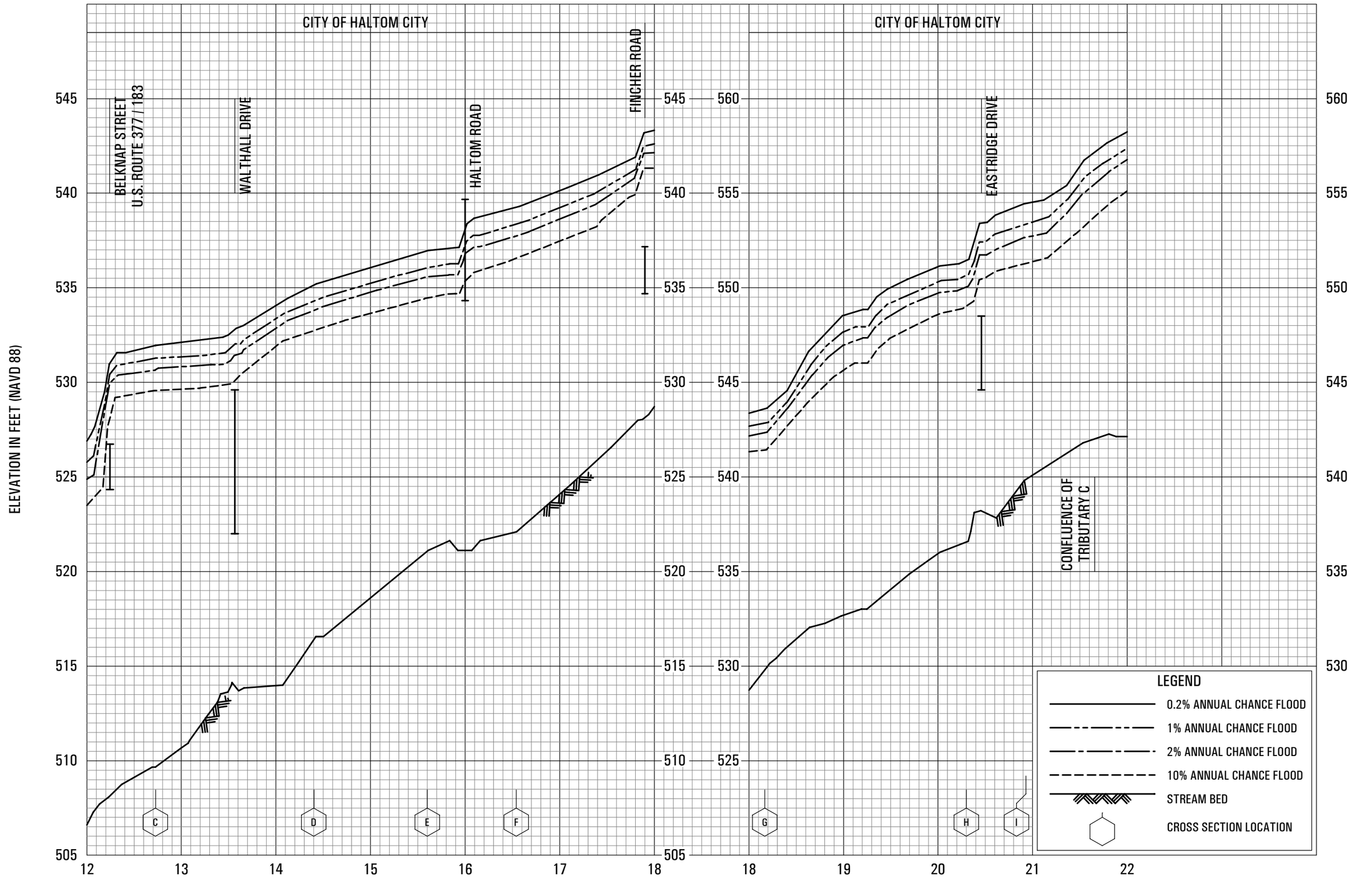

FLOOD PROFILES

LITTLE FOSSIL CREEK

FEDERAL EMERGENCY MANAGEMENT AGENCY
TARRANT COUNTY, TX
AND INCORPORATED AREAS

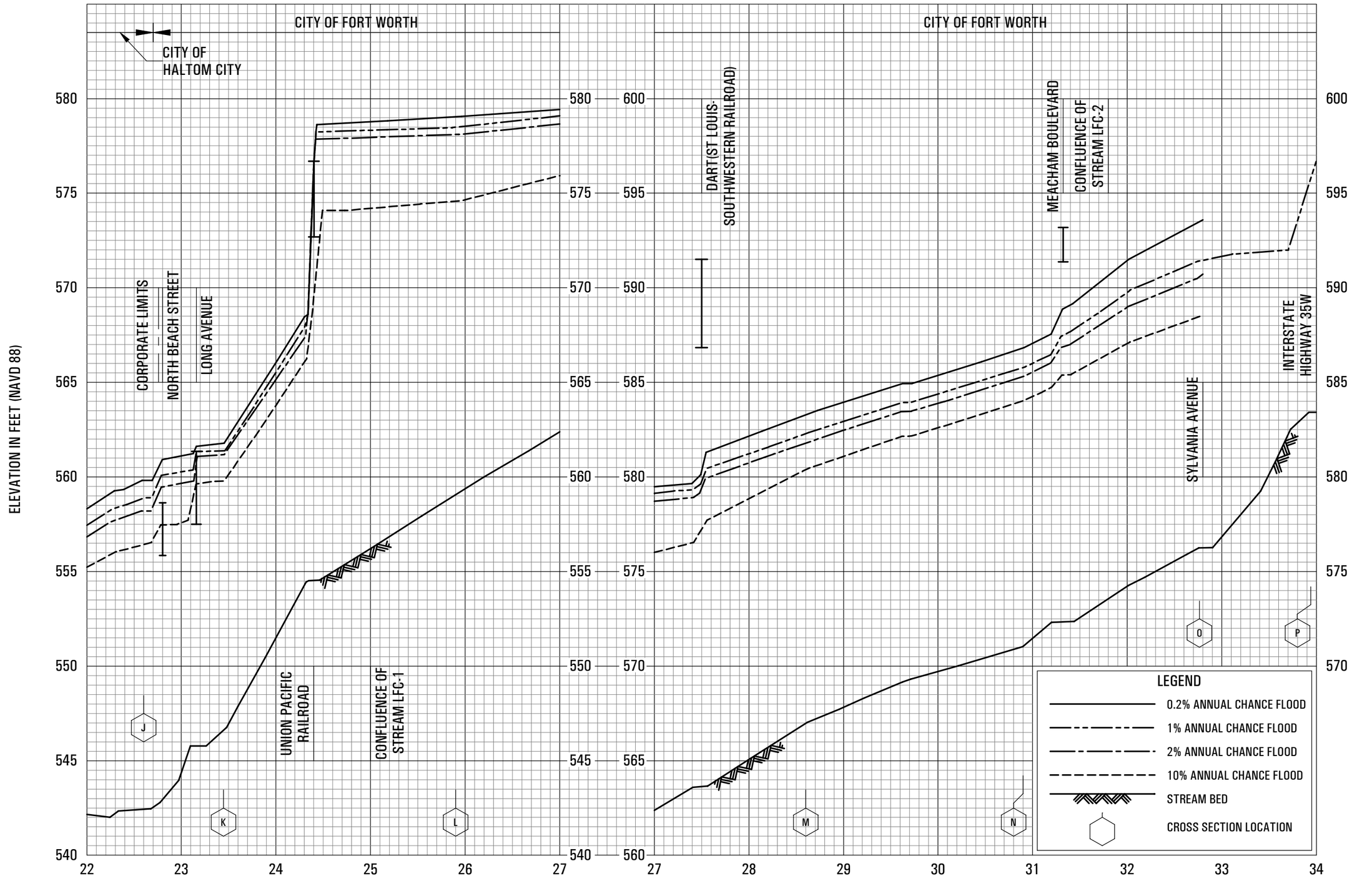

FLOOD PROFILES

LITTLE FOSSIL CREEK

FEDERAL EMERGENCY MANAGEMENT AGENCY

TARRANT COUNTY, TX

AND INCORPORATED AREAS

303P

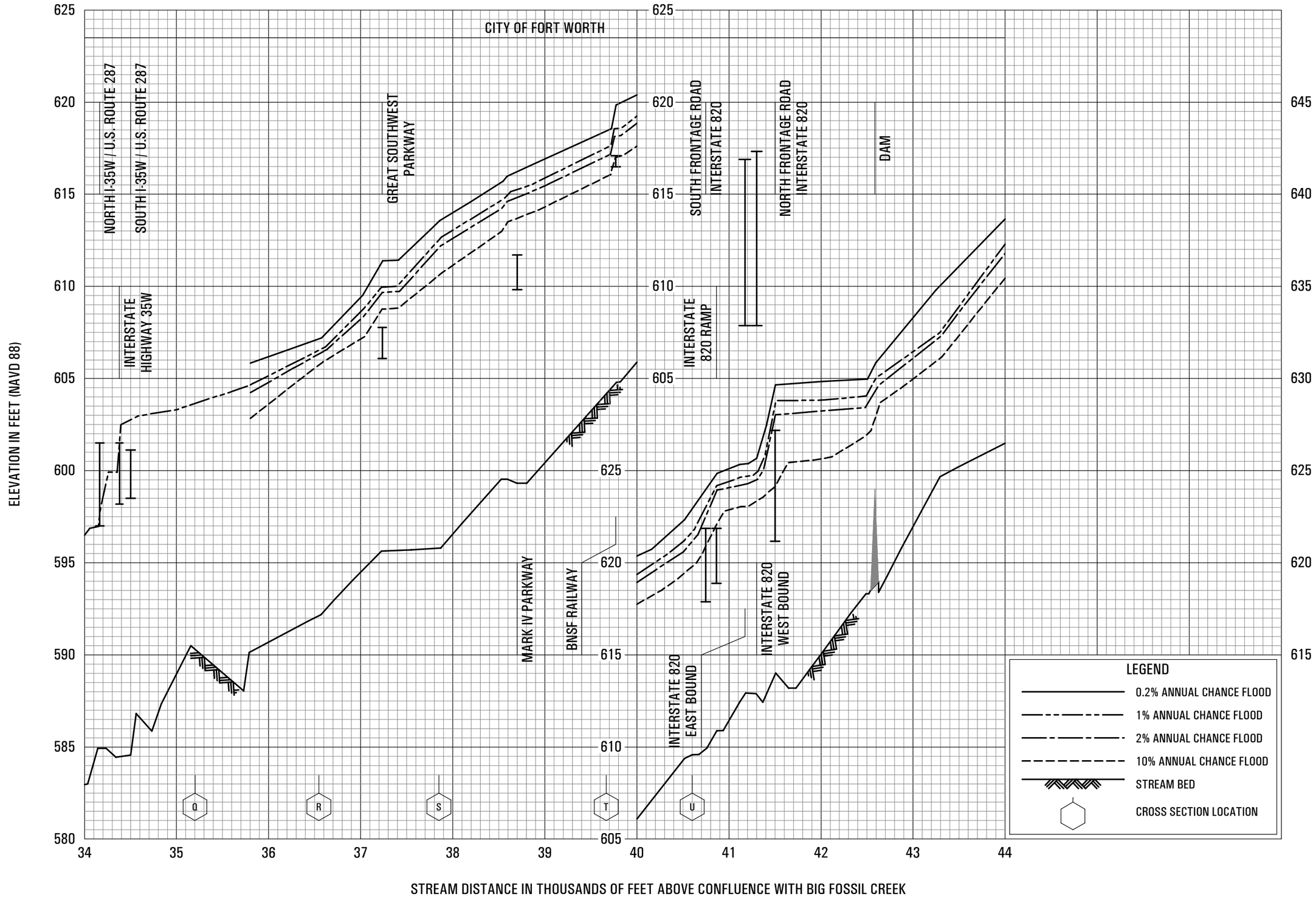

FLOOD PROFILES

LITTLE FOSSIL CREEK

FEDERAL EMERGENCY MANAGEMENT AGENCY

TARRANT COUNTY, TX

AND INCORPORATED AREAS

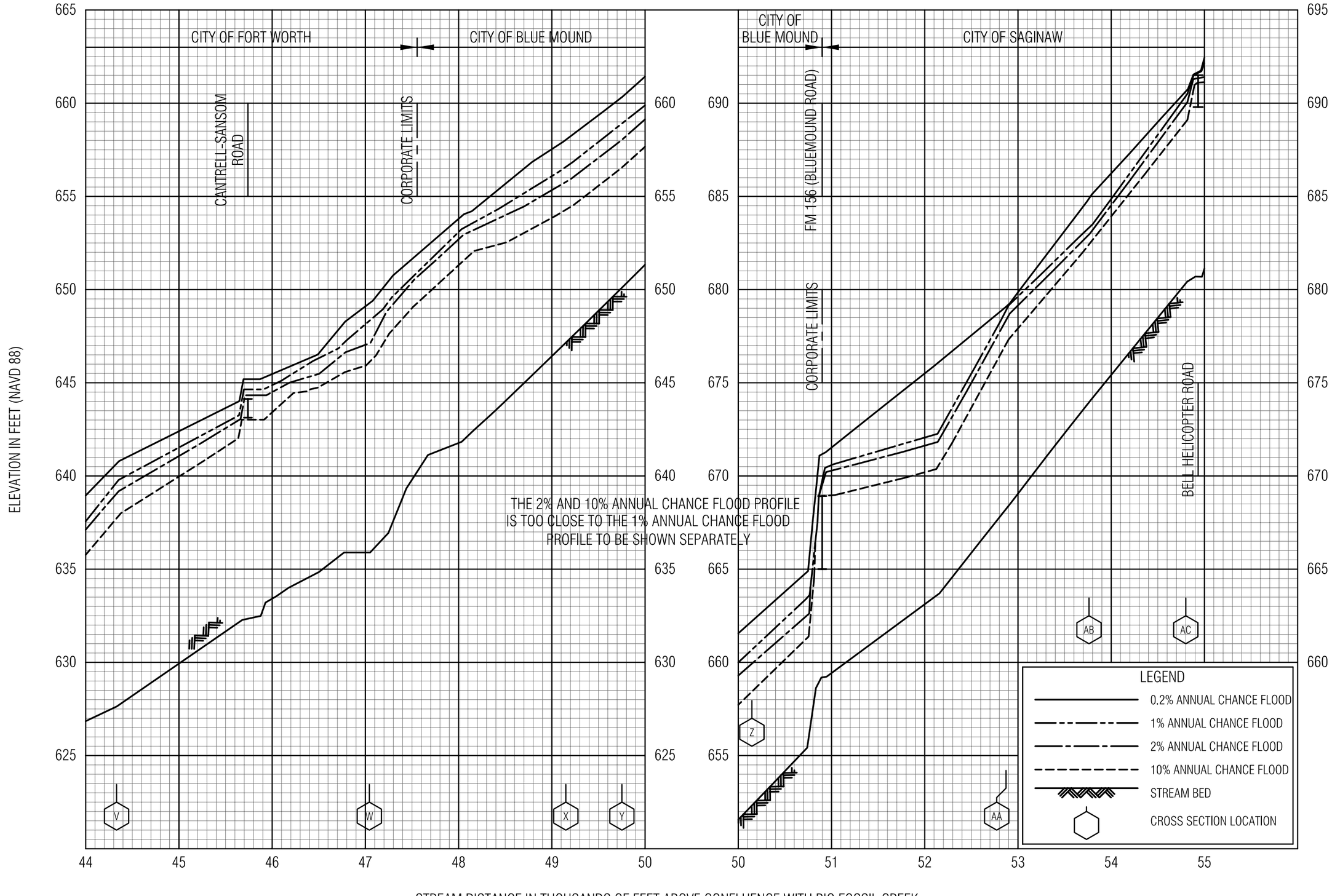

FLOOD PROFILES

LITTLE FOSSIL CREEK

FEDERAL EMERGENCY MANAGEMENT AGENCY

TARRANT COUNTY, TX

AND INCORPORATED AREAS

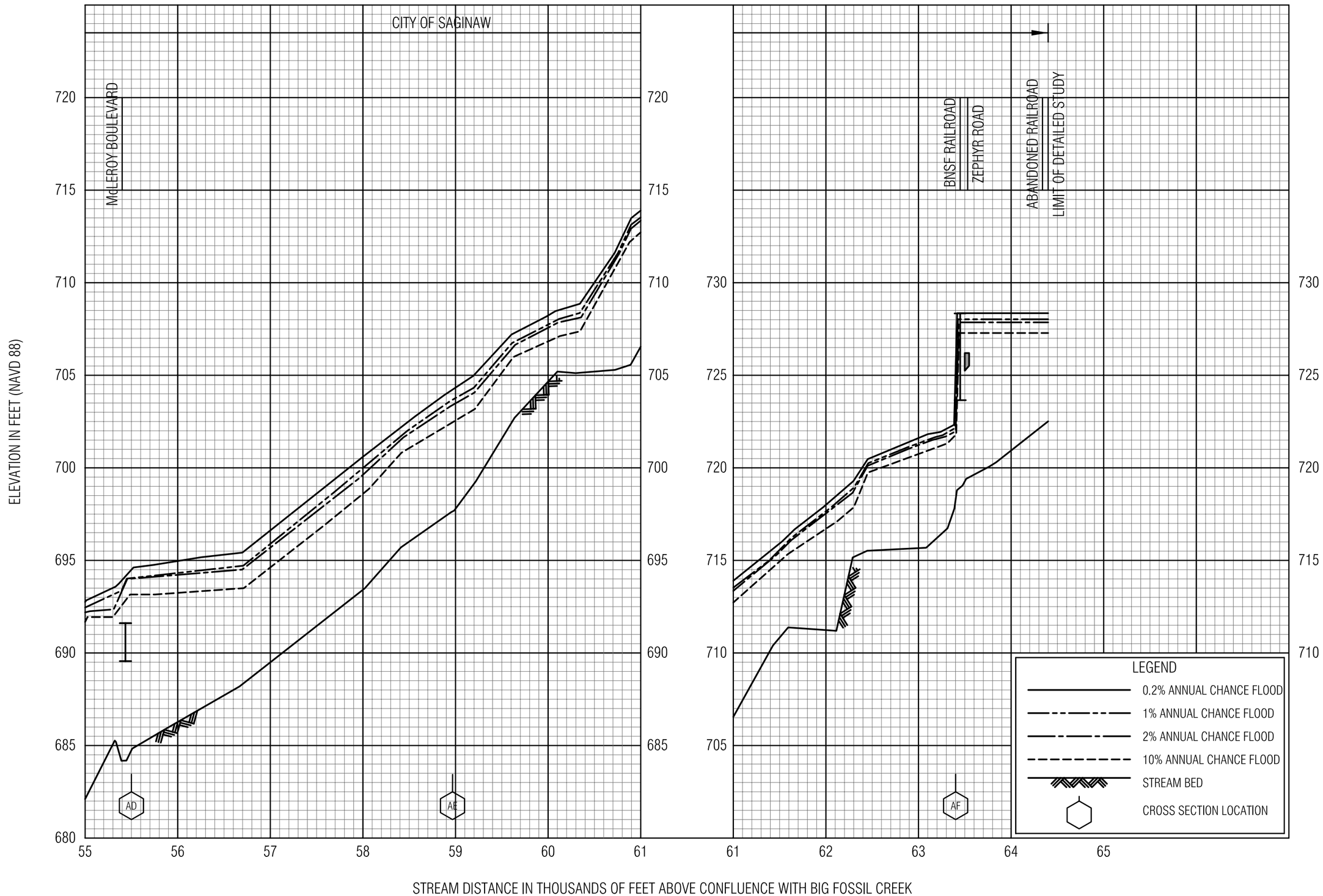

FLOOD PROFILES

LITTLE FOSSIL CREEK

FEDERAL EMERGENCY MANAGEMENT AGENCY

TARRANT COUNTY, TX

AND INCORPORATED AREAS

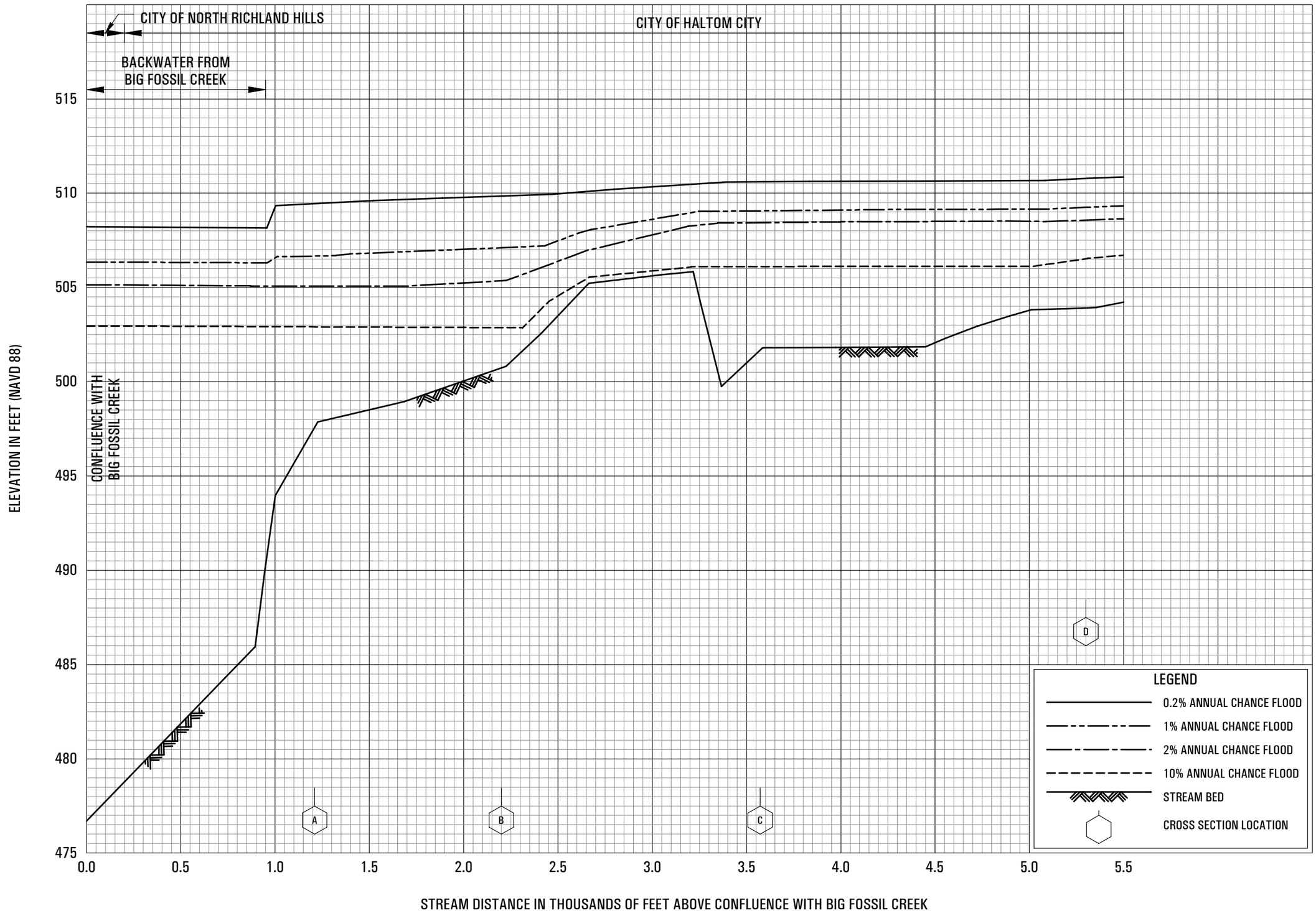

FLOOD PROFILES

LITTLE FOSSIL CREEK SPLIT FLOW

FEDERAL EMERGENCY MANAGEMENT AGENCY

TARRANT COUNTY, TX

AND INCORPORATED AREAS

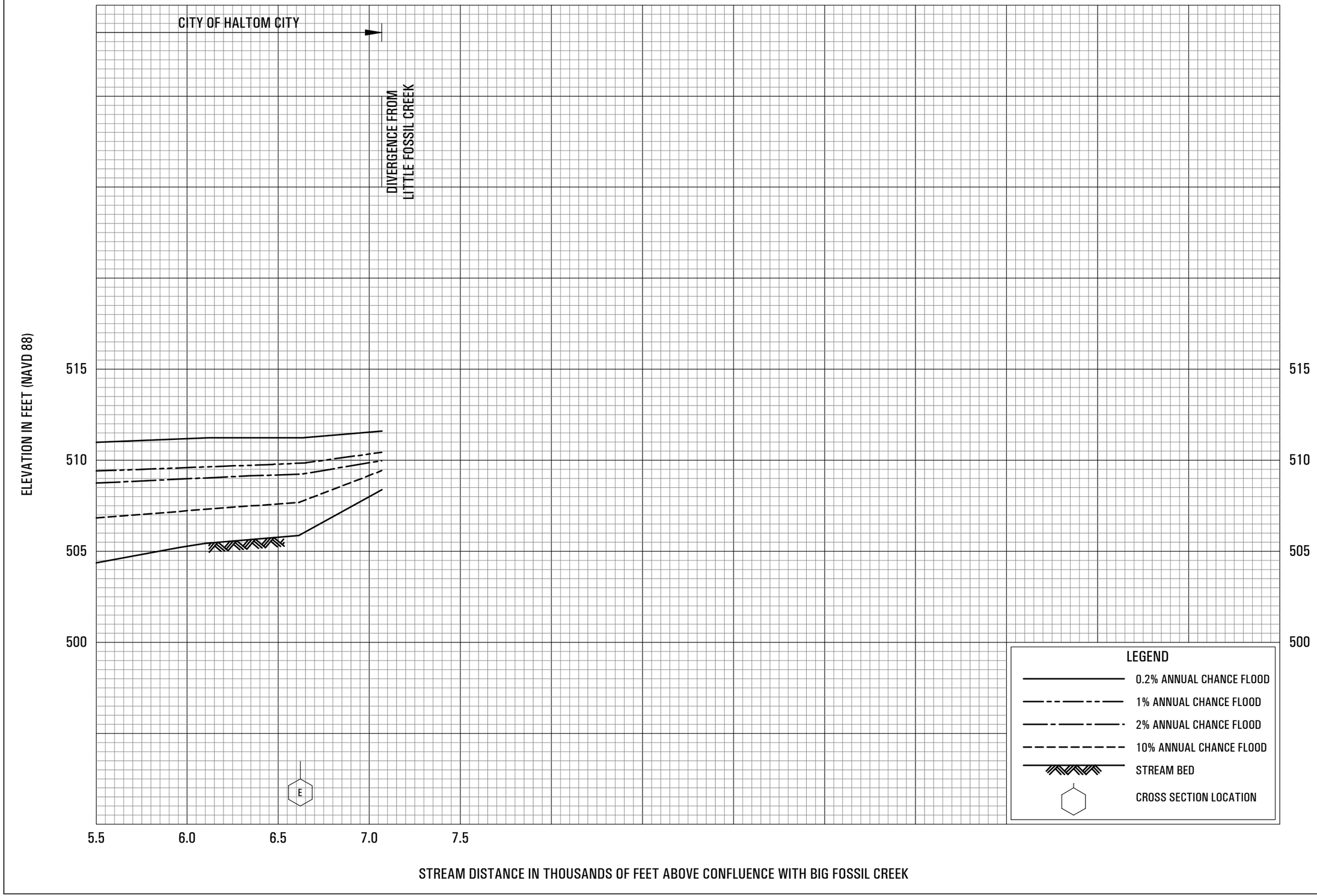

FLOOD PROFILES

LITTLE FOSSIL CREEK SPLIT FLOW

FEDERAL EMERGENCY MANAGEMENT AGENCY

TARRANT COUNTY, TX

AND INCORPORATED AREAS

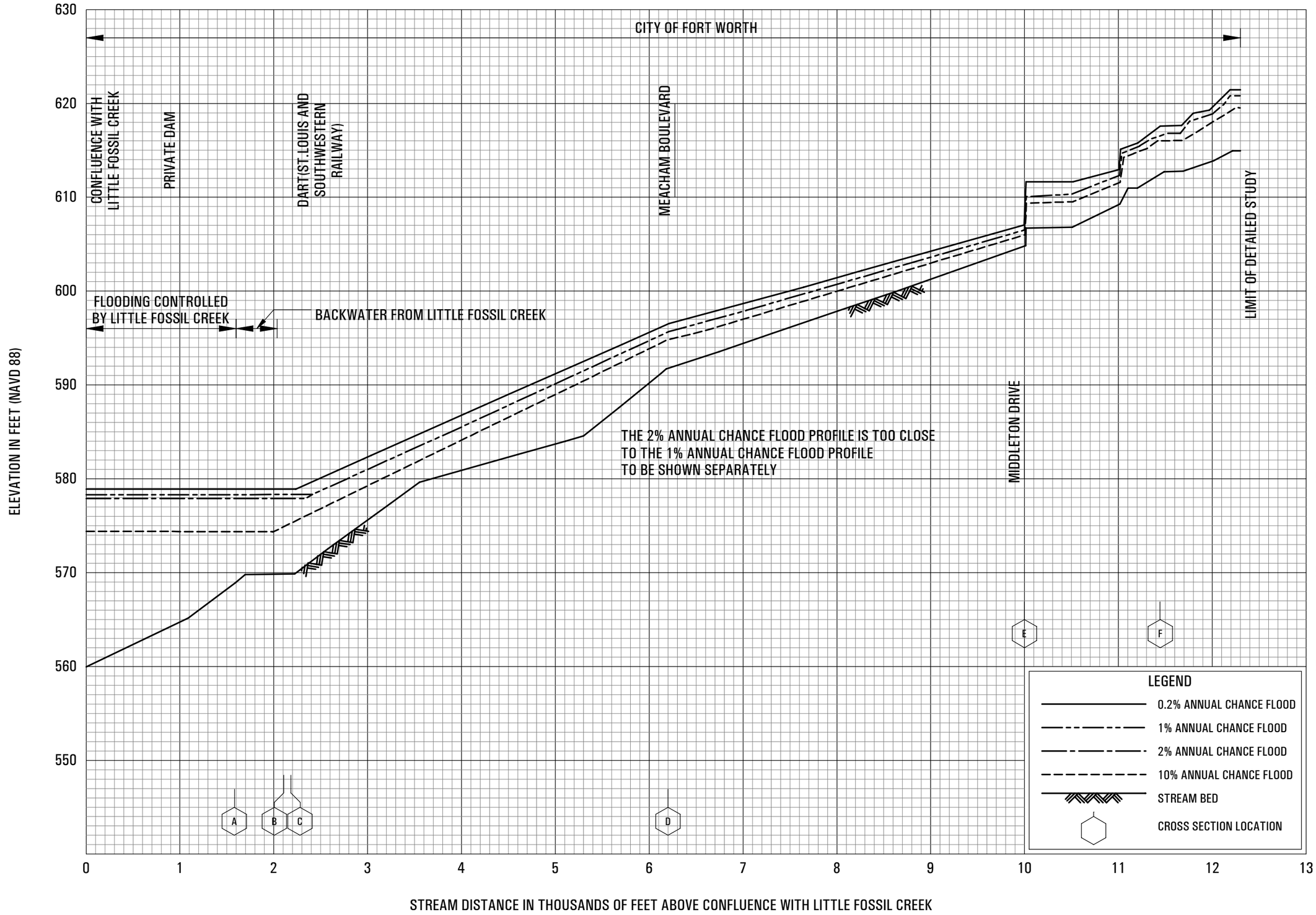

FLOOD PROFILES

STREAM LFC-1

FEDERAL EMERGENCY MANAGEMENT AGENCY

TARRANT COUNTY, TX

AND INCORPORATED AREAS

309P

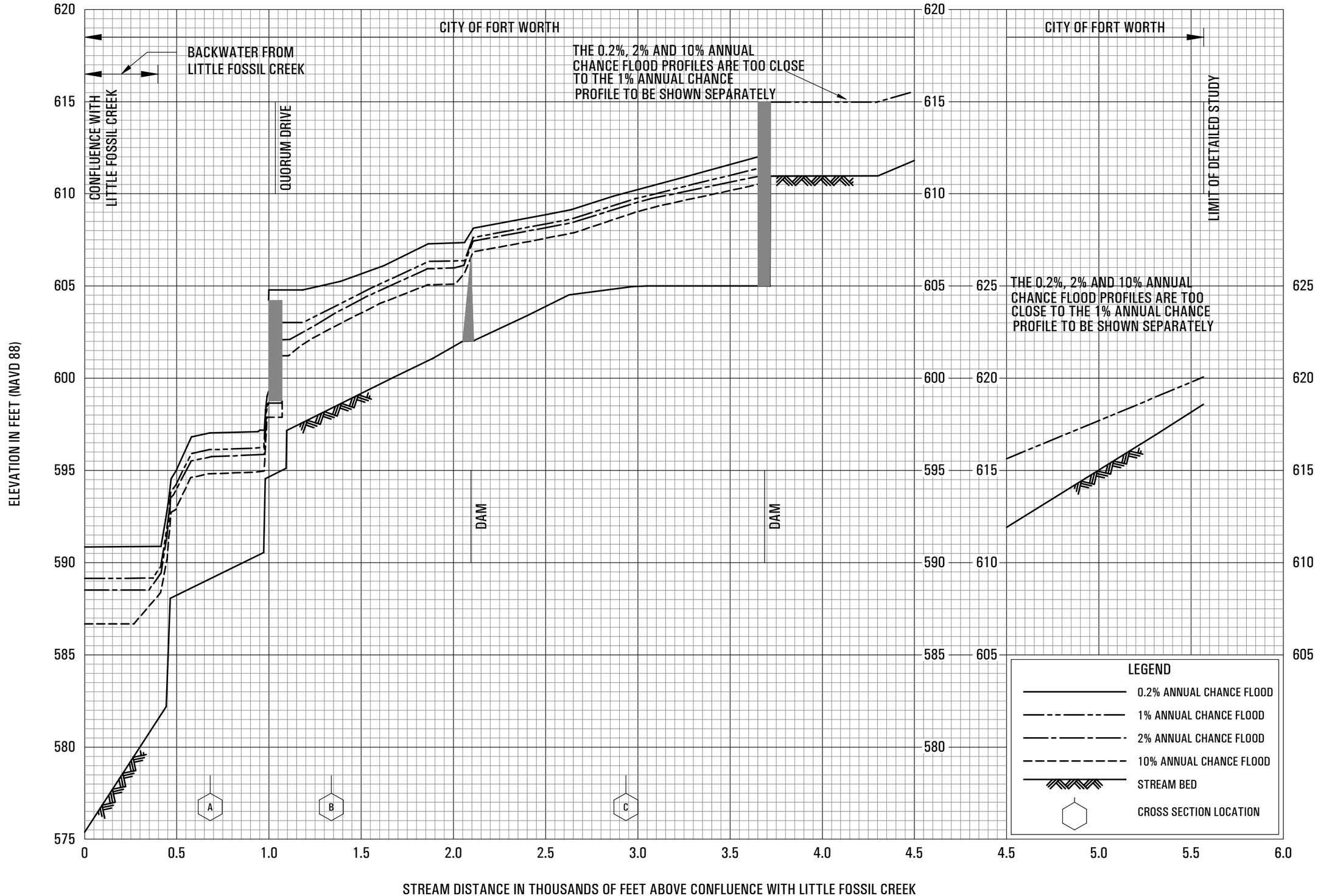

FLOOD PROFILES

STREAM LFC-2

FEDERAL EMERGENCY MANAGEMENT AGENCY

TARRANT COUNTY, TX

AND INCORPORATED AREAS

310P

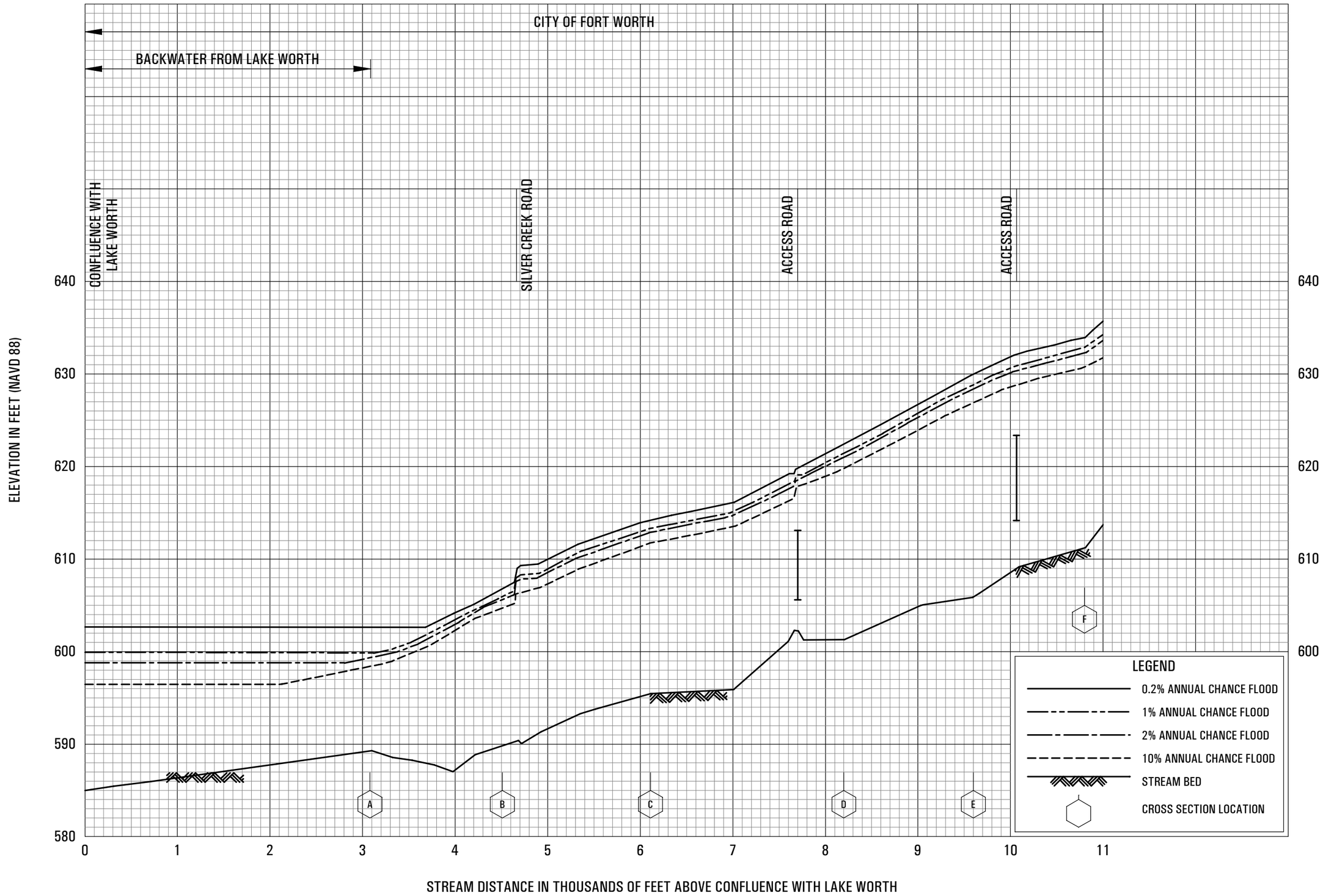

FLOOD PROFILES

LIVE OAK CREEK

FEDERAL EMERGENCY MANAGEMENT AGENCY

TARRANT COUNTY, TX

AND INCORPORATED AREAS

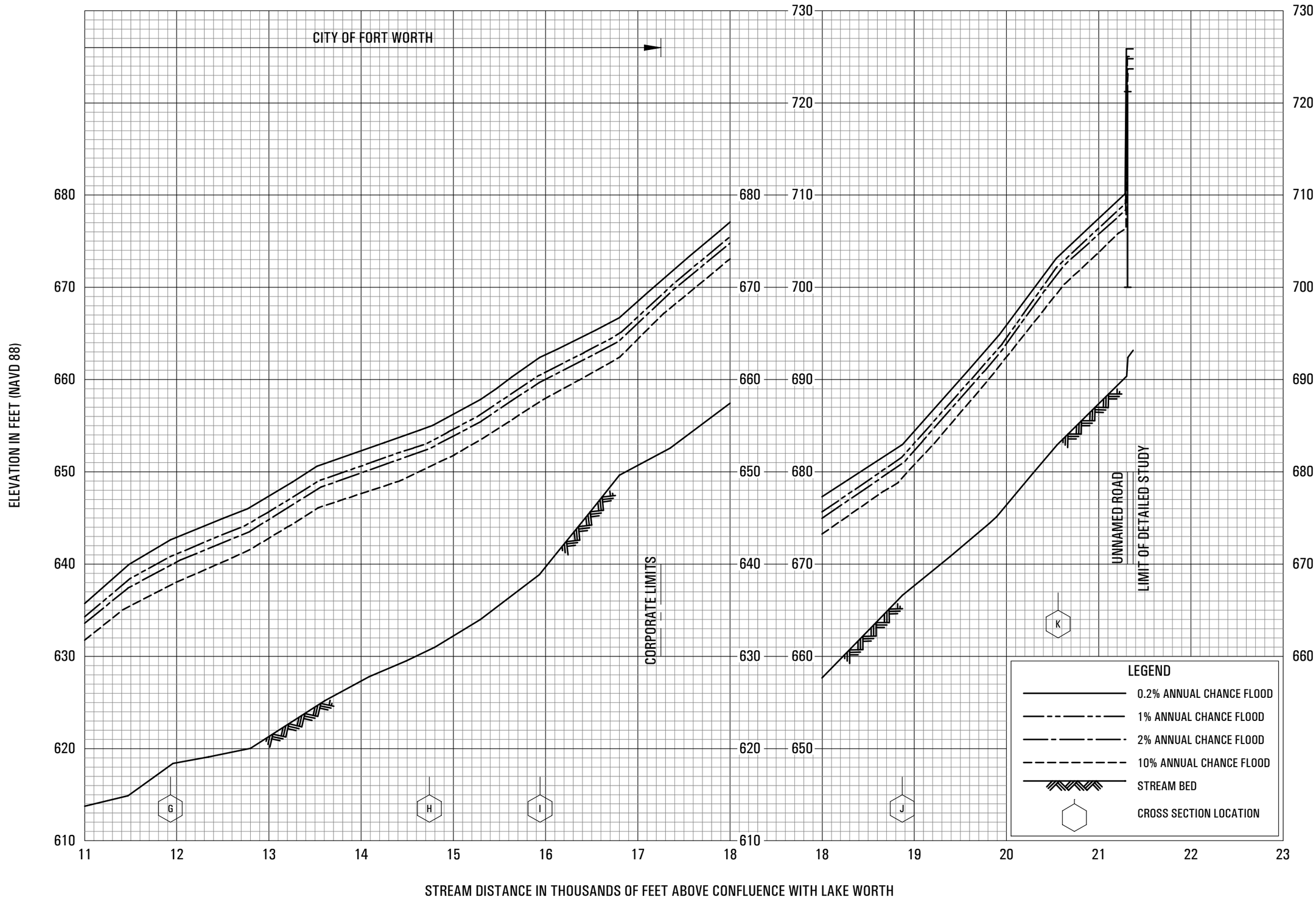

FLOOD PROFILES

LIVE OAK CREEK

FEDERAL EMERGENCY MANAGEMENT AGENCY

TARRANT COUNTY, TX

AND INCORPORATED AREAS

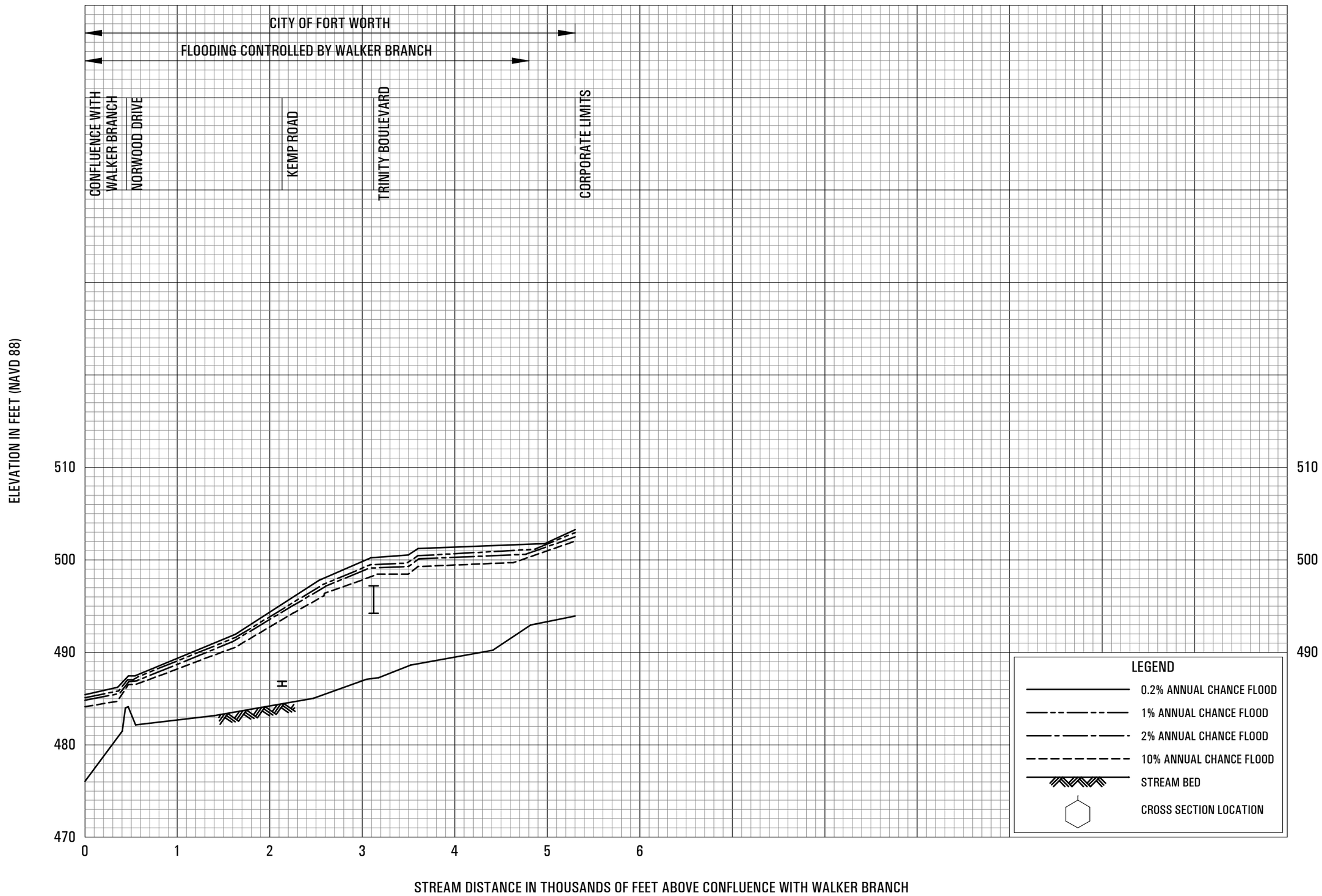

FLOOD PROFILES

LOREAN BRANCH

FEDERAL EMERGENCY MANAGEMENT AGENCY

TARRANT COUNTY, TX

AND INCORPORATED AREAS

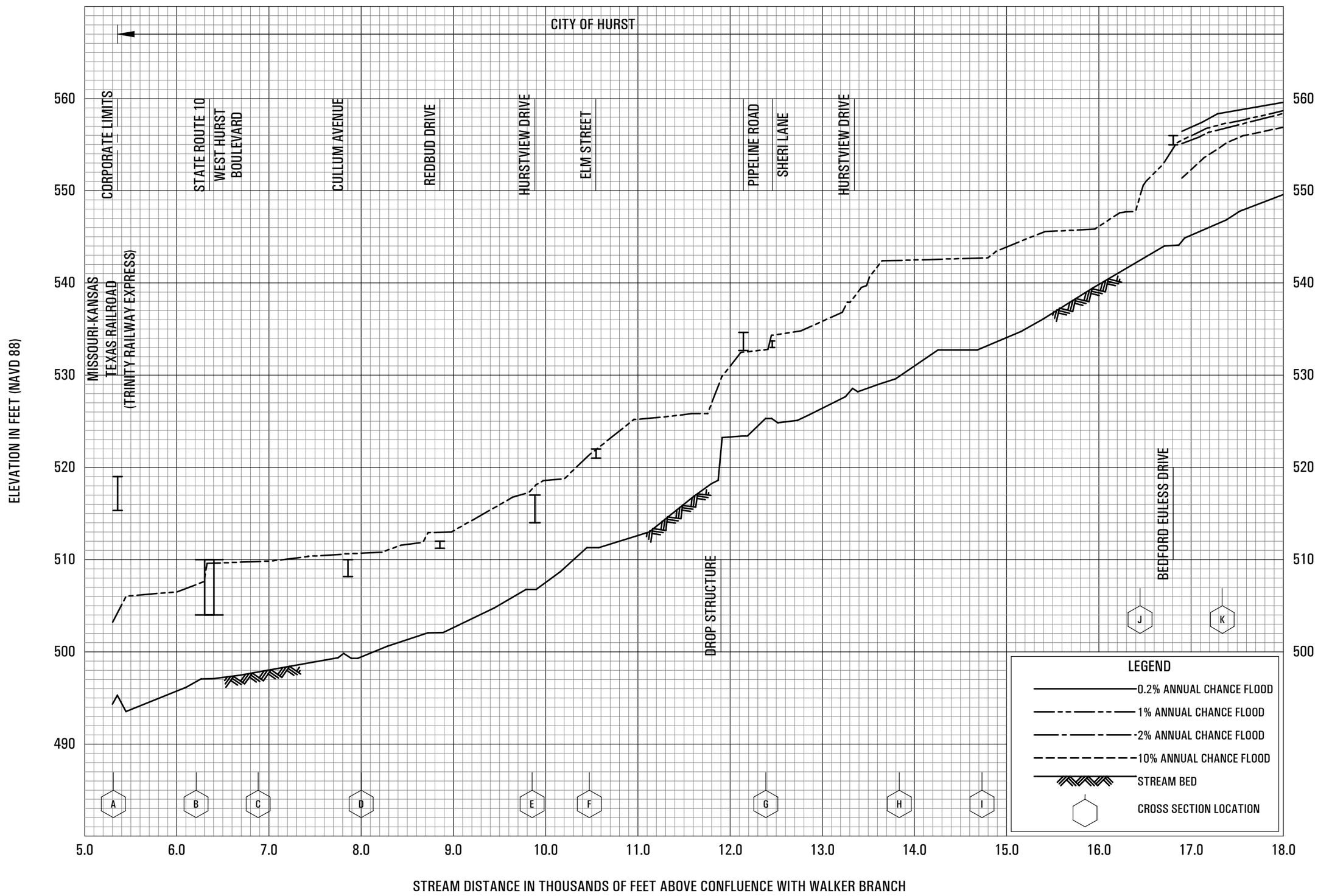

FLOOD PROFILES

LOREAN BRANCH

FEDERAL EMERGENCY MANAGEMENT AGENCY

TARRANT COUNTY, TX

AND INCORPORATED AREAS

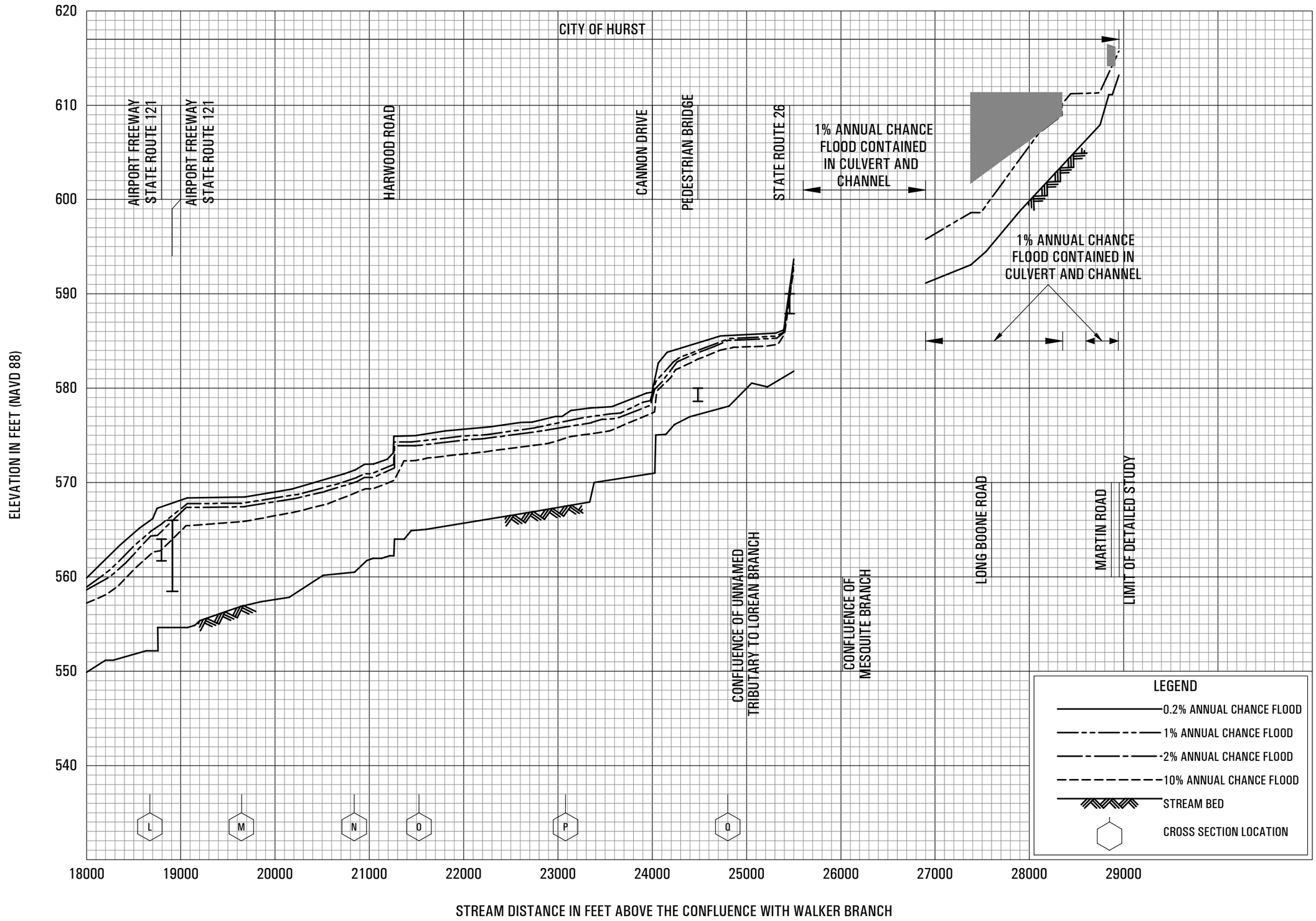

FLOOD PROFILES

LOREAN BRANCH

FEDERAL EMERGENCY MANAGEMENT AGENCY

TARRANT COUNTY, TX

AND INCORPORATED AREAS

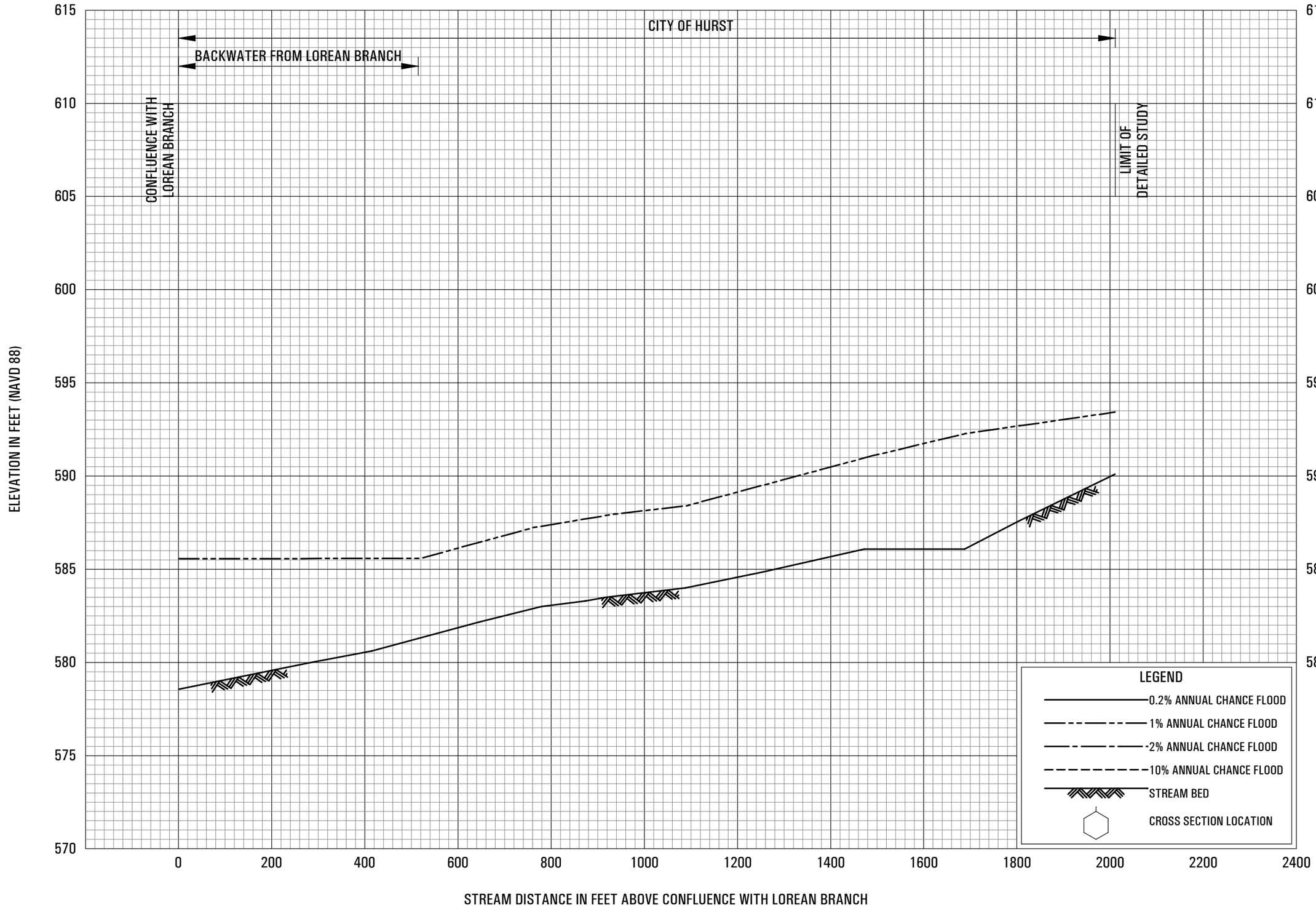

FLOOD PROFILES

UNNAMED TRIBUTARY TO LOREAN BRANCH

FEDERAL EMERGENCY MANAGEMENT AGENCY

TARRANT COUNTY, TX

AND INCORPORATED AREAS

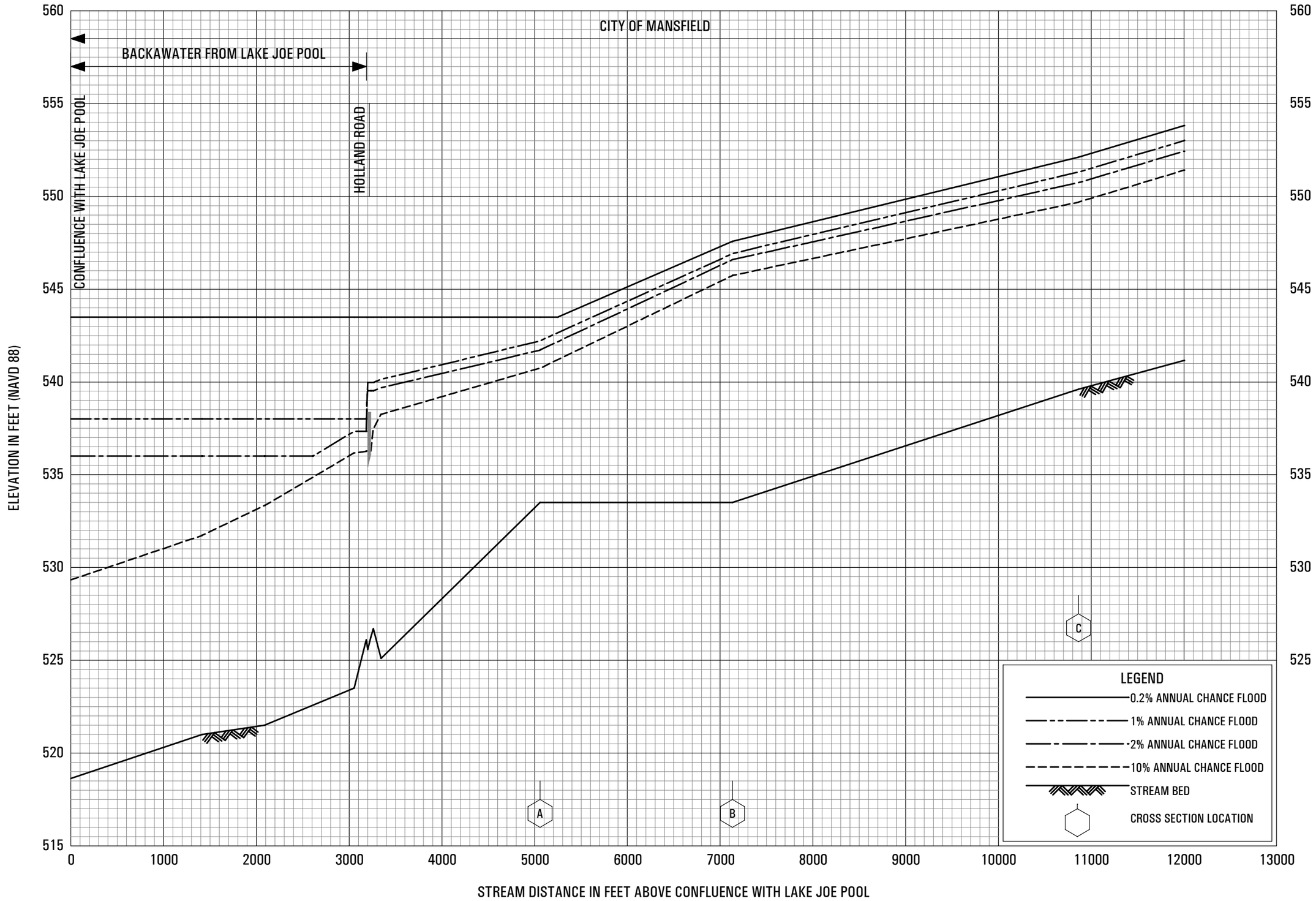

FLOOD PROFILES

LOW BRANCH

FEDERAL EMERGENCY MANAGEMENT AGENCY

TARRANT COUNTY, TX

AND INCORPORATED AREAS

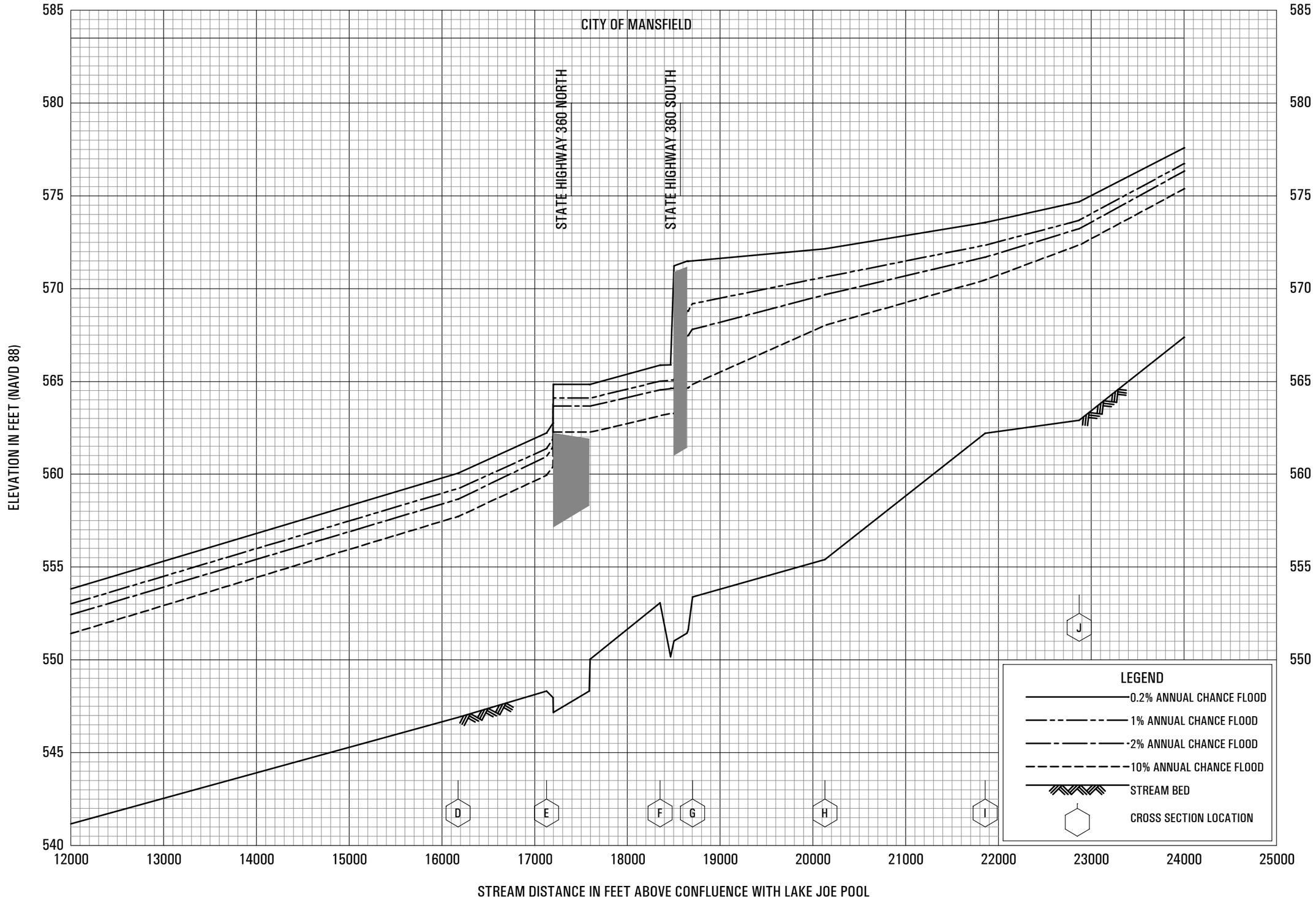

FLOOD PROFILES

LOW BRANCH

FEDERAL EMERGENCY MANAGEMENT AGENCY

TARRANT COUNTY, TX

AND INCORPORATED AREAS

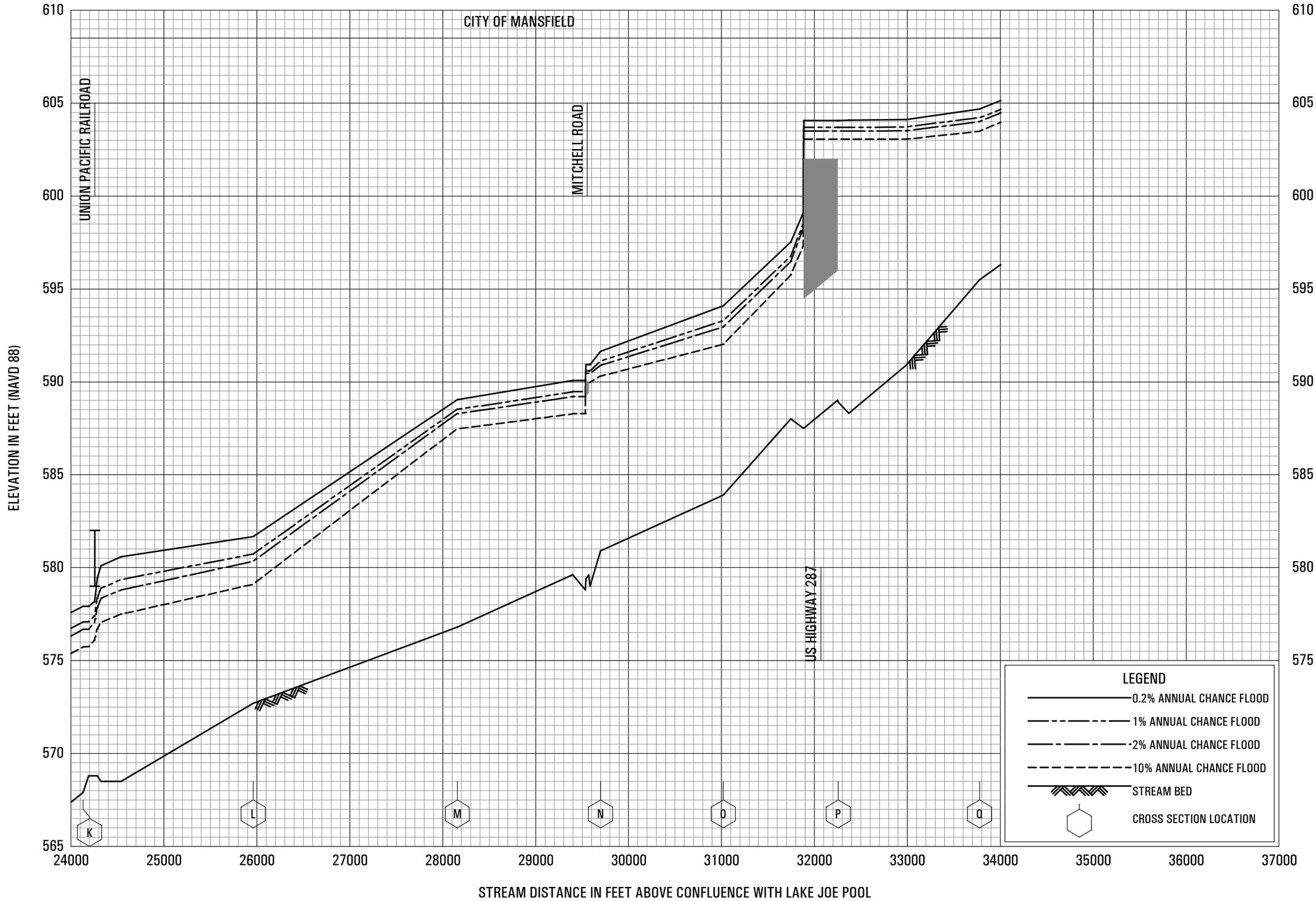

FLOOD PROFILES

LOW BRANCH

FEDERAL EMERGENCY MANAGEMENT AGENCY

TARRANT COUNTY, TX

AND INCORPORATED AREAS

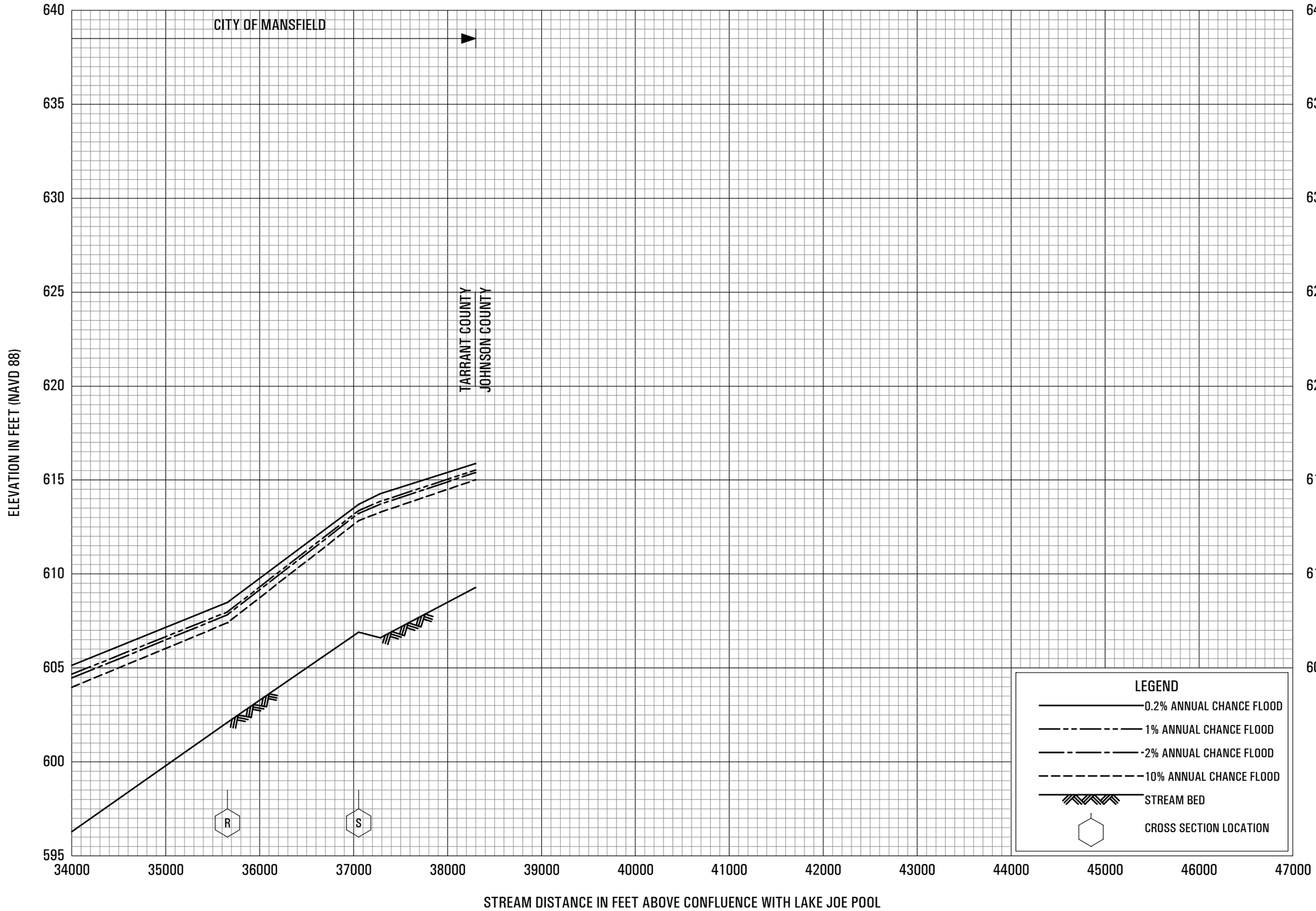

FLOOD PROFILES

LOW BRANCH

FEDERAL EMERGENCY MANAGEMENT AGENCY

TARRANT COUNTY, TX

AND INCORPORATED AREAS

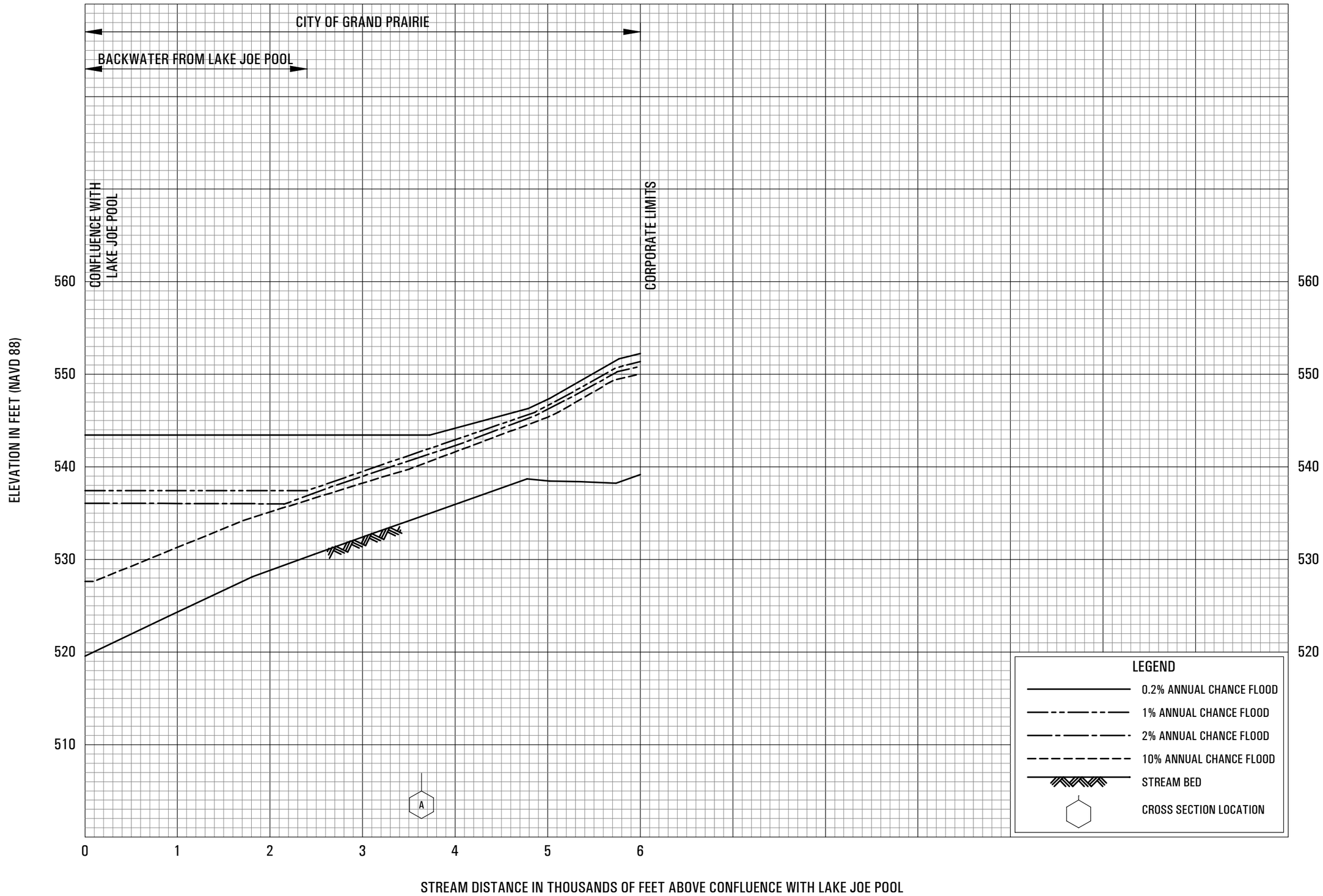

FLOOD PROFILES

LYNN CREEK

FEDERAL EMERGENCY MANAGEMENT AGENCY

TARRANT COUNTY, TX

AND INCORPORATED AREAS

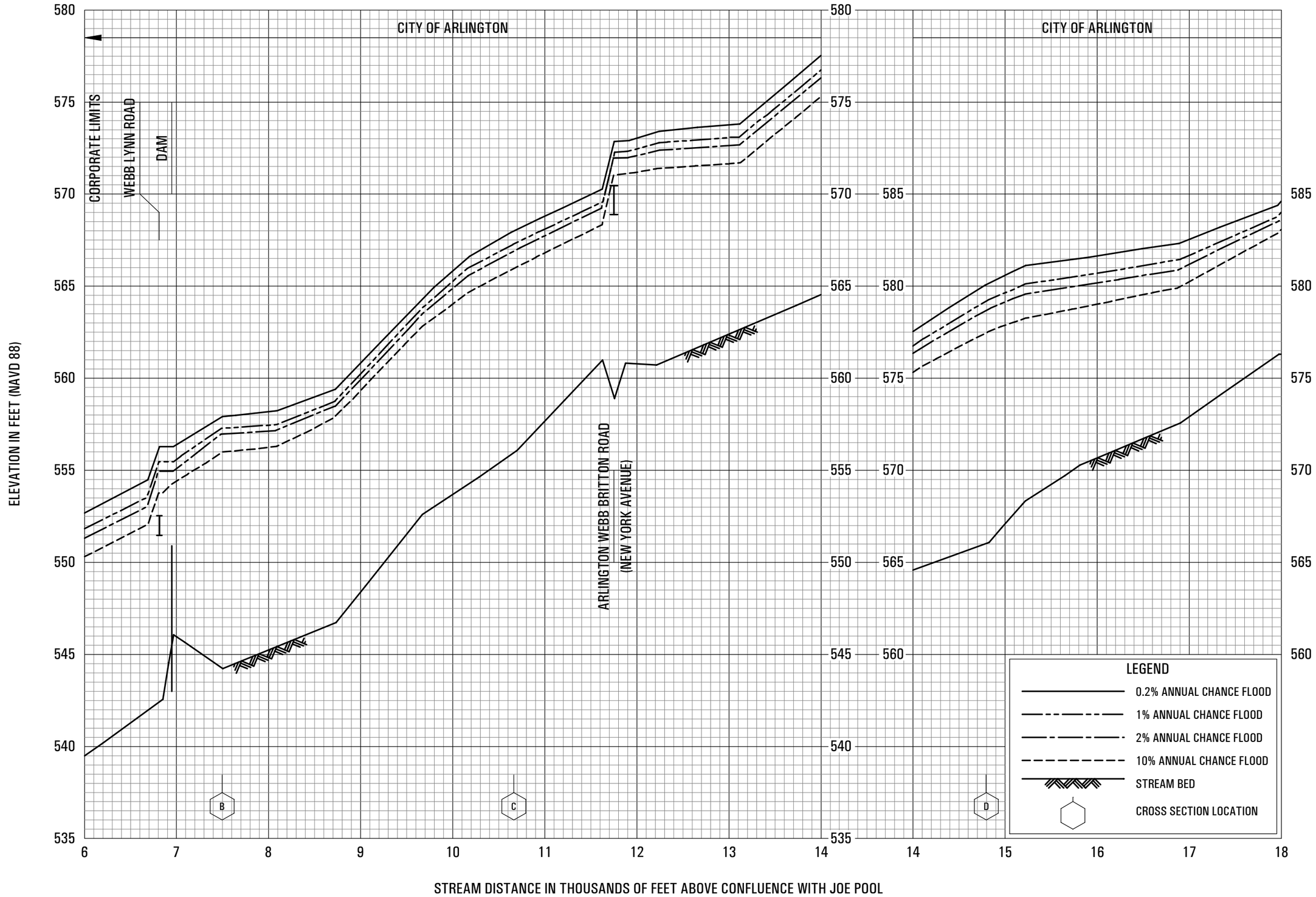

FLOOD PROFILES

LYNN CREEK

FEDERAL EMERGENCY MANAGEMENT AGENCY

TARRANT COUNTY, TX

AND INCORPORATED AREAS

322P

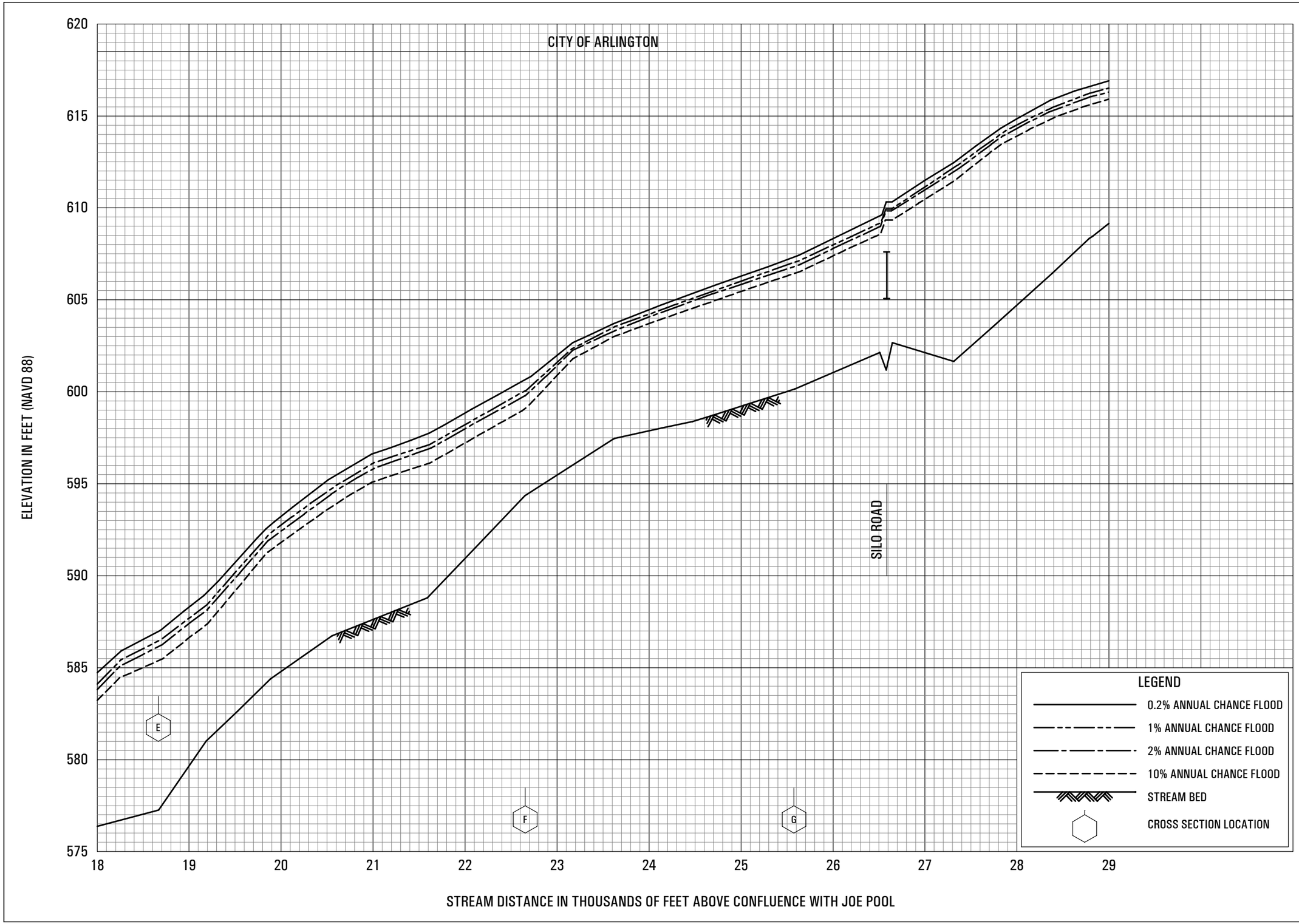

FLOOD PROFILES

LYNN CREEK

FEDERAL EMERGENCY MANAGEMENT AGENCY

TARRANT COUNTY, TX

AND INCORPORATED AREAS

323P

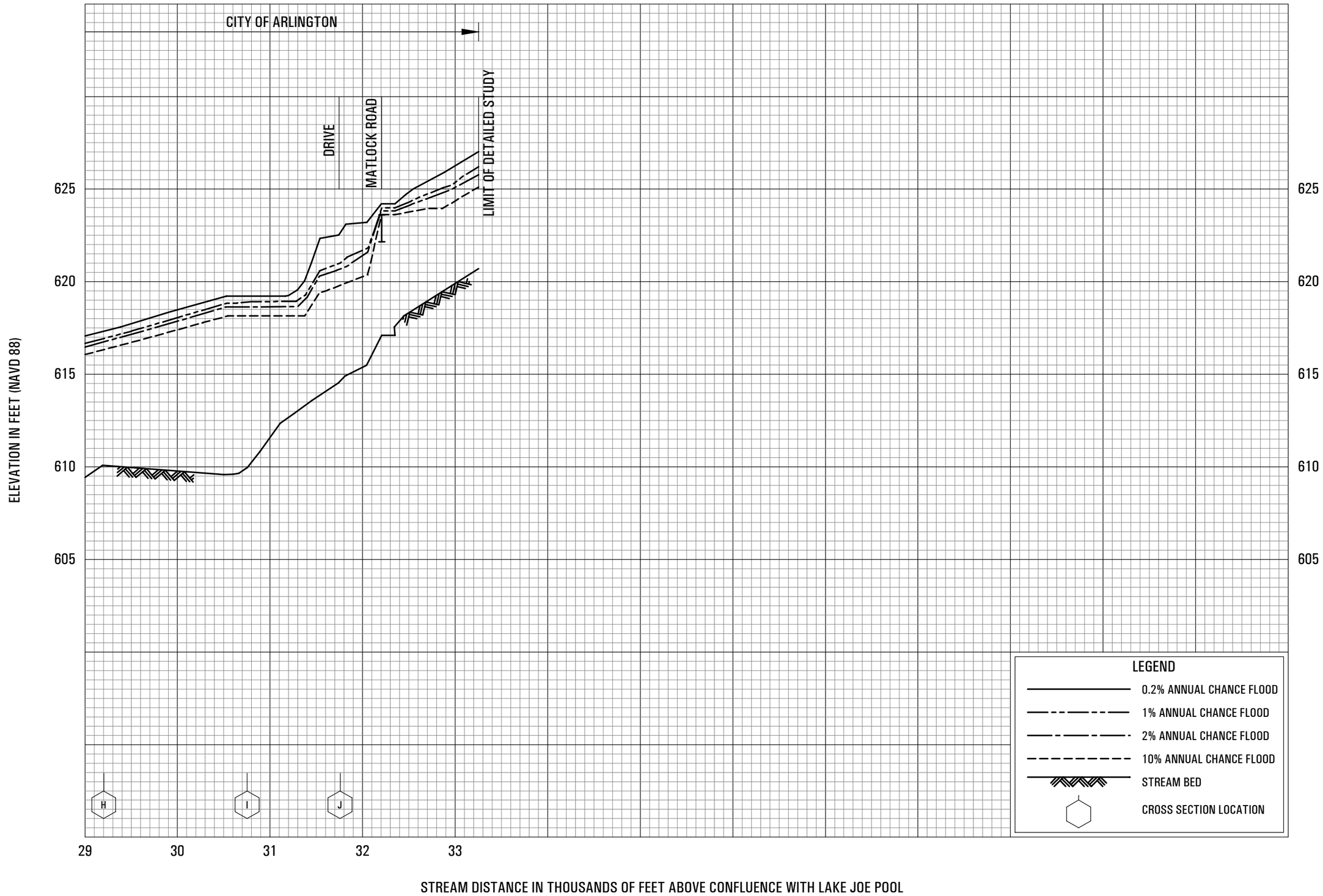

FLOOD PROFILES

LYNN CREEK

FEDERAL EMERGENCY MANAGEMENT AGENCY

TARRANT COUNTY, TX

AND INCORPORATED AREAS

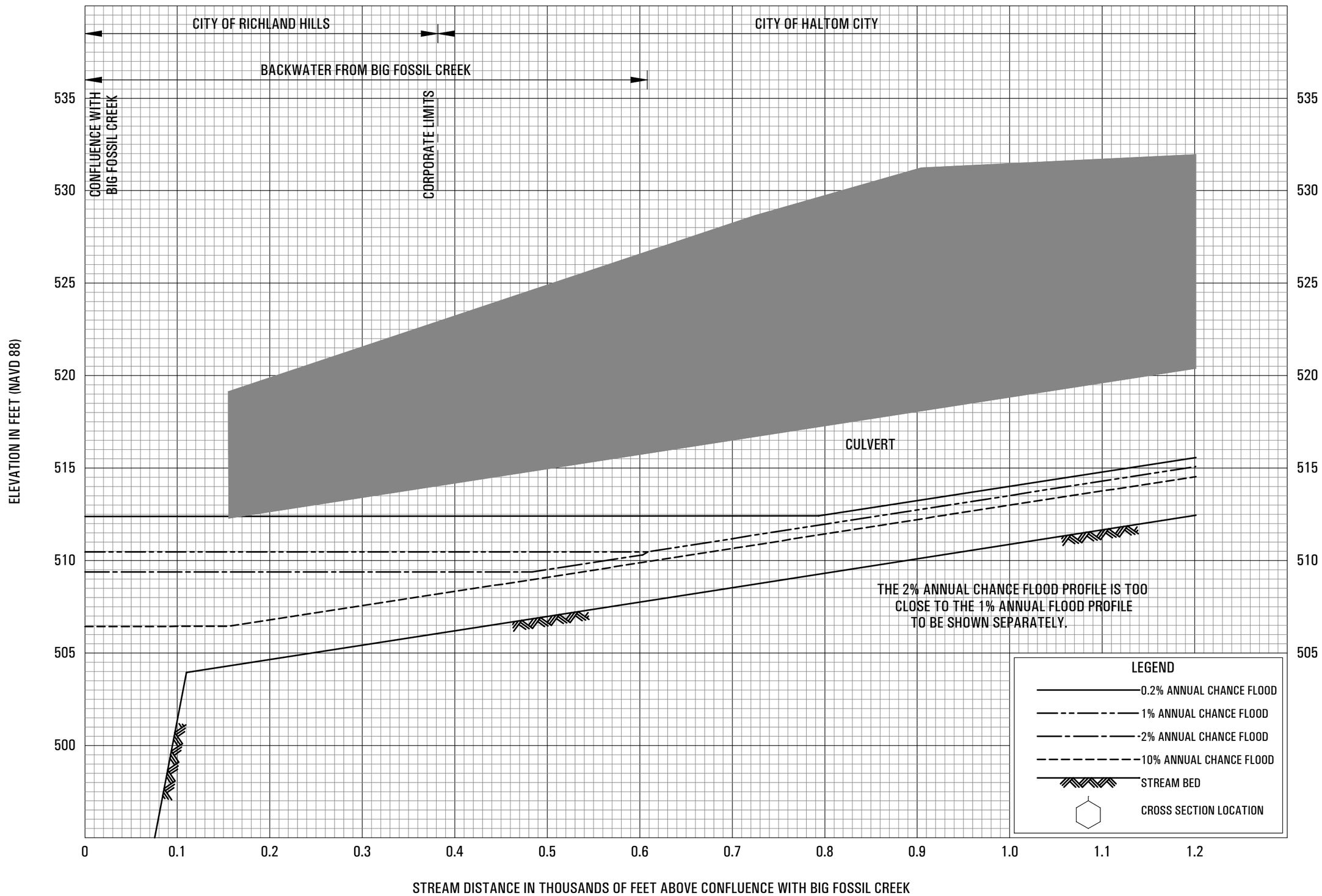

FLOOD PROFILES

MACKEY CREEK

FEDERAL EMERGENCY MANAGEMENT AGENCY

TARRANT COUNTY, TX

AND INCORPORATED AREAS

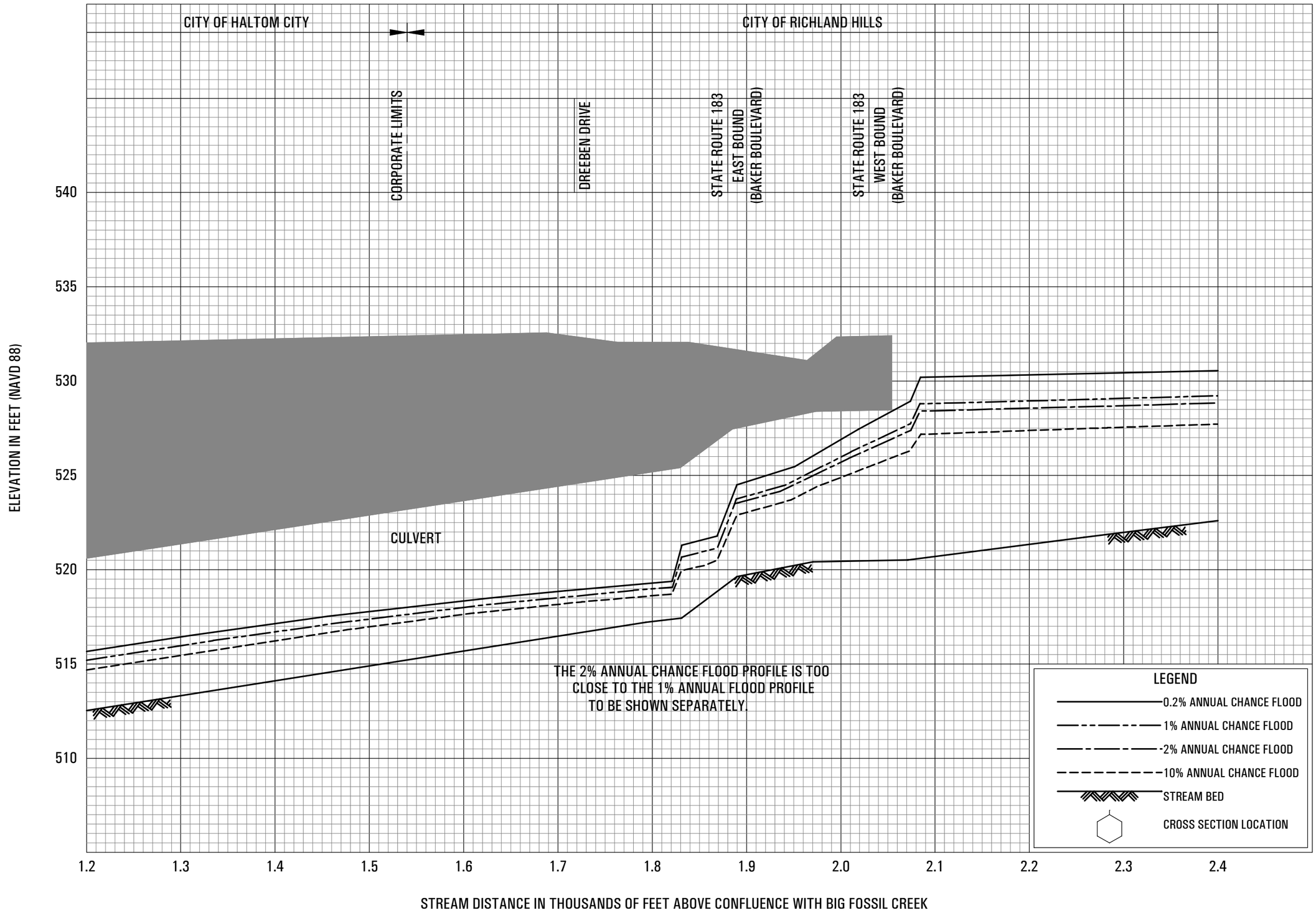

FLOOD PROFILES

MACKEY CREEK

FEDERAL EMERGENCY MANAGEMENT AGENCY

TARRANT COUNTY, TX

AND INCORPORATED AREAS

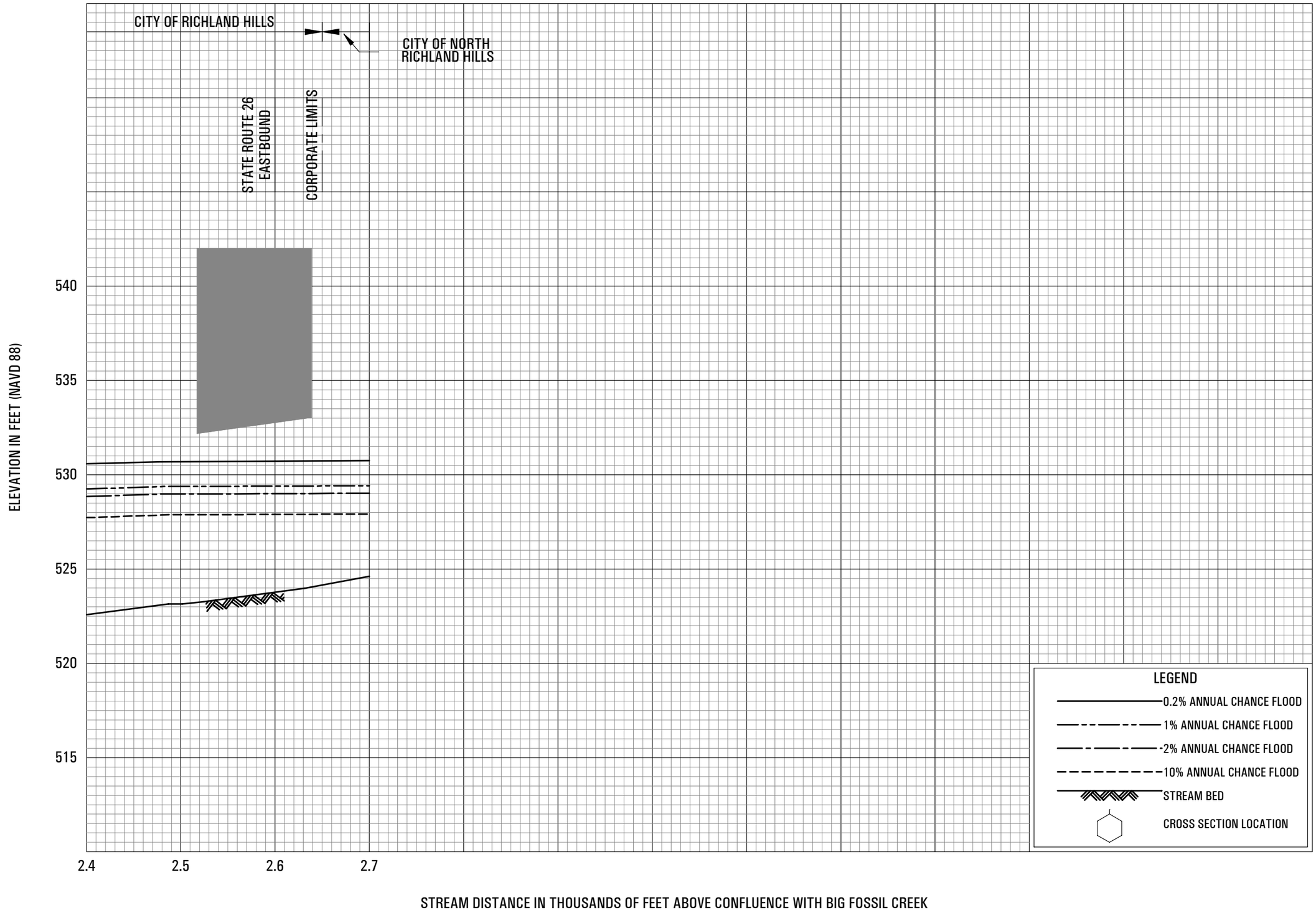

FLOOD PROFILES

MACKY CREEK

FEDERAL EMERGENCY MANAGEMENT AGENCY

TARRANT COUNTY, TX

AND INCORPORATED AREAS

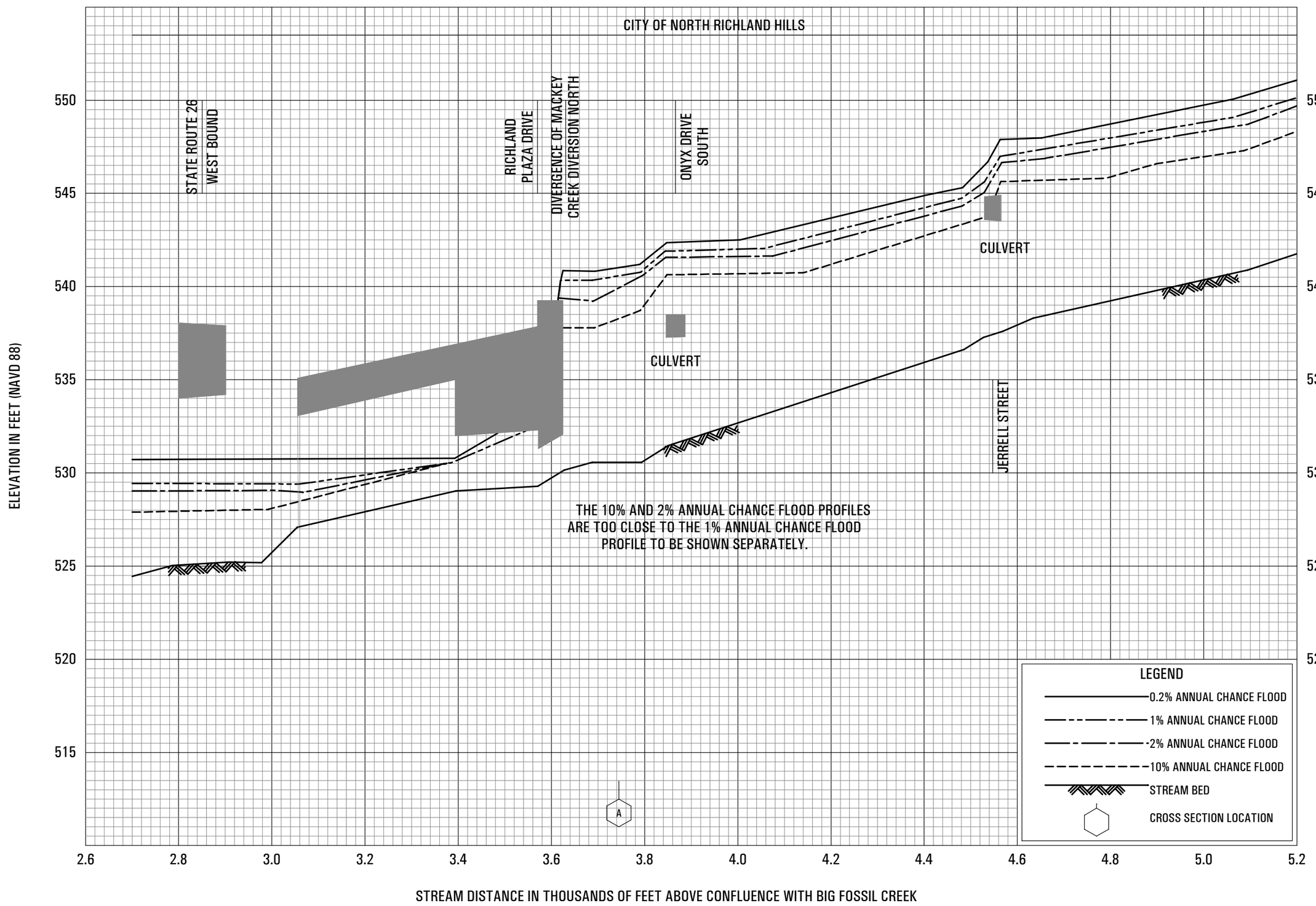

FLOOD PROFILES

MACKEY CREEK

FEDERAL EMERGENCY MANAGEMENT AGENCY

TARRANT COUNTY, TX

AND INCORPORATED AREAS

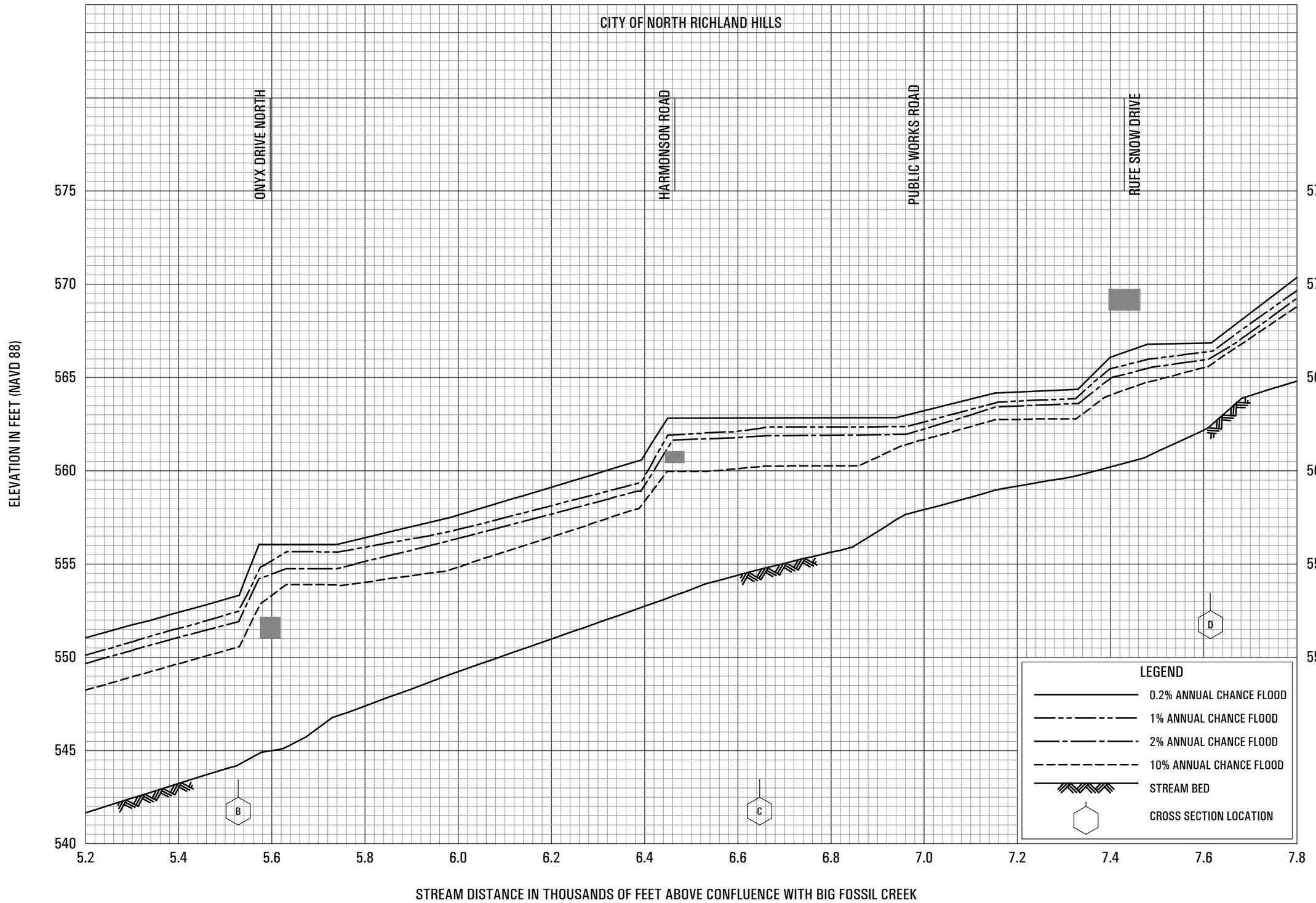

FLOOD PROFILES

MACKEY CREEK

FEDERAL EMERGENCY MANAGEMENT AGENCY

TARRANT COUNTY, TX

AND INCORPORATED AREAS

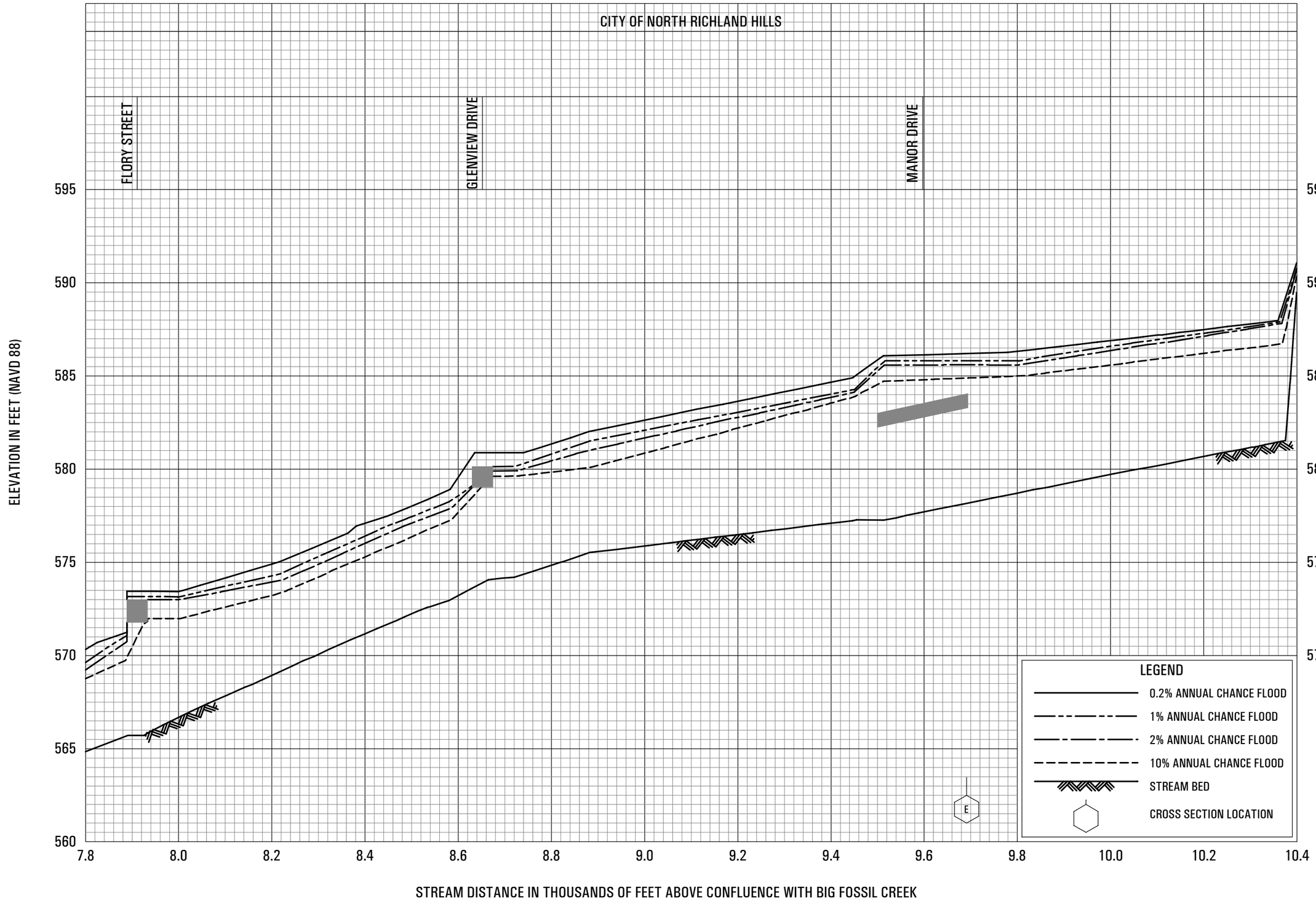

FLOOD PROFILES

MACKEY CREEK

FEDERAL EMERGENCY MANAGEMENT AGENCY

TARRANT COUNTY, TX

AND INCORPORATED AREAS

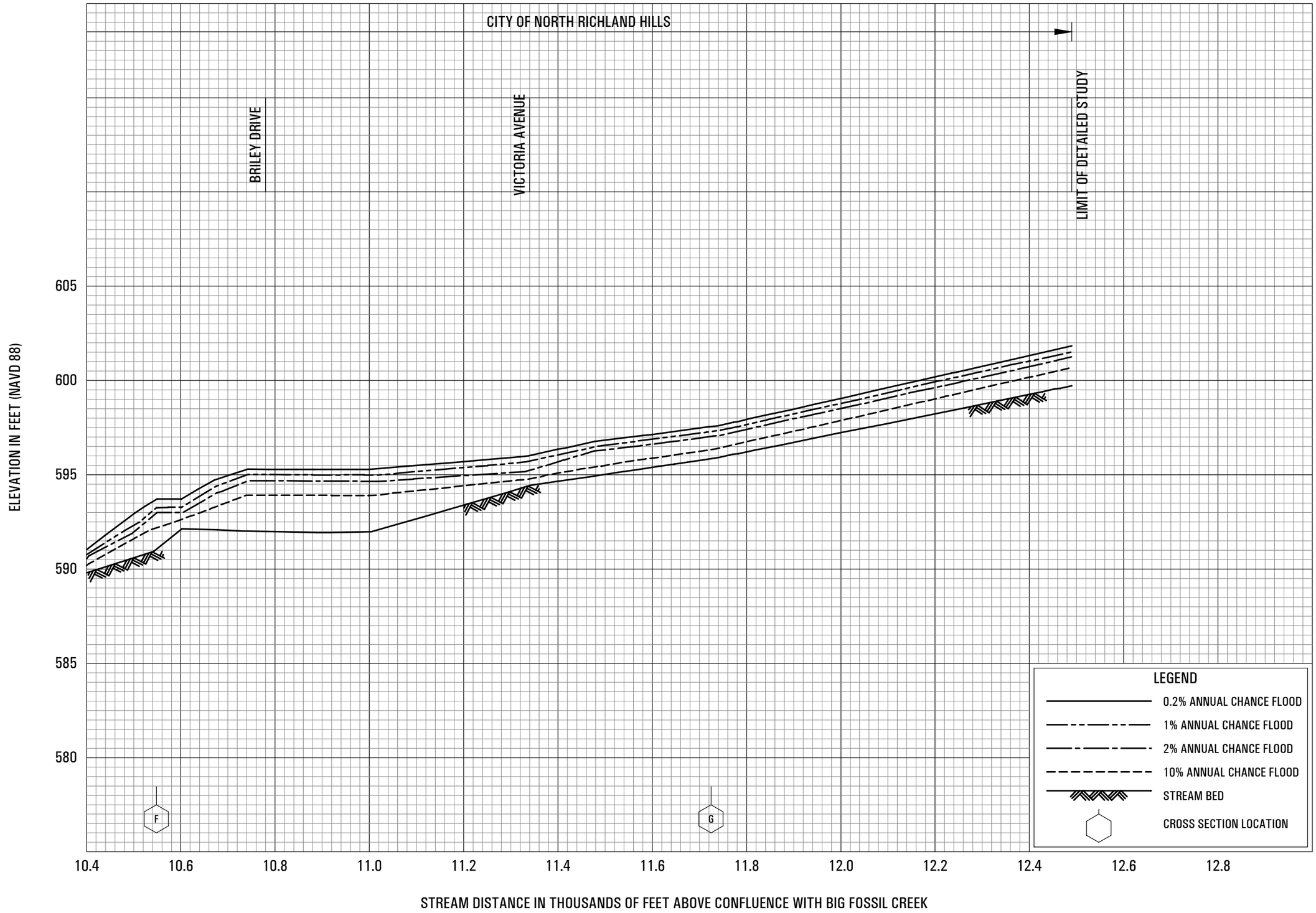

FLOOD PROFILES

MACKEY CREEK

FEDERAL EMERGENCY MANAGEMENT AGENCY

TARRANT COUNTY, TX

AND INCORPORATED AREAS

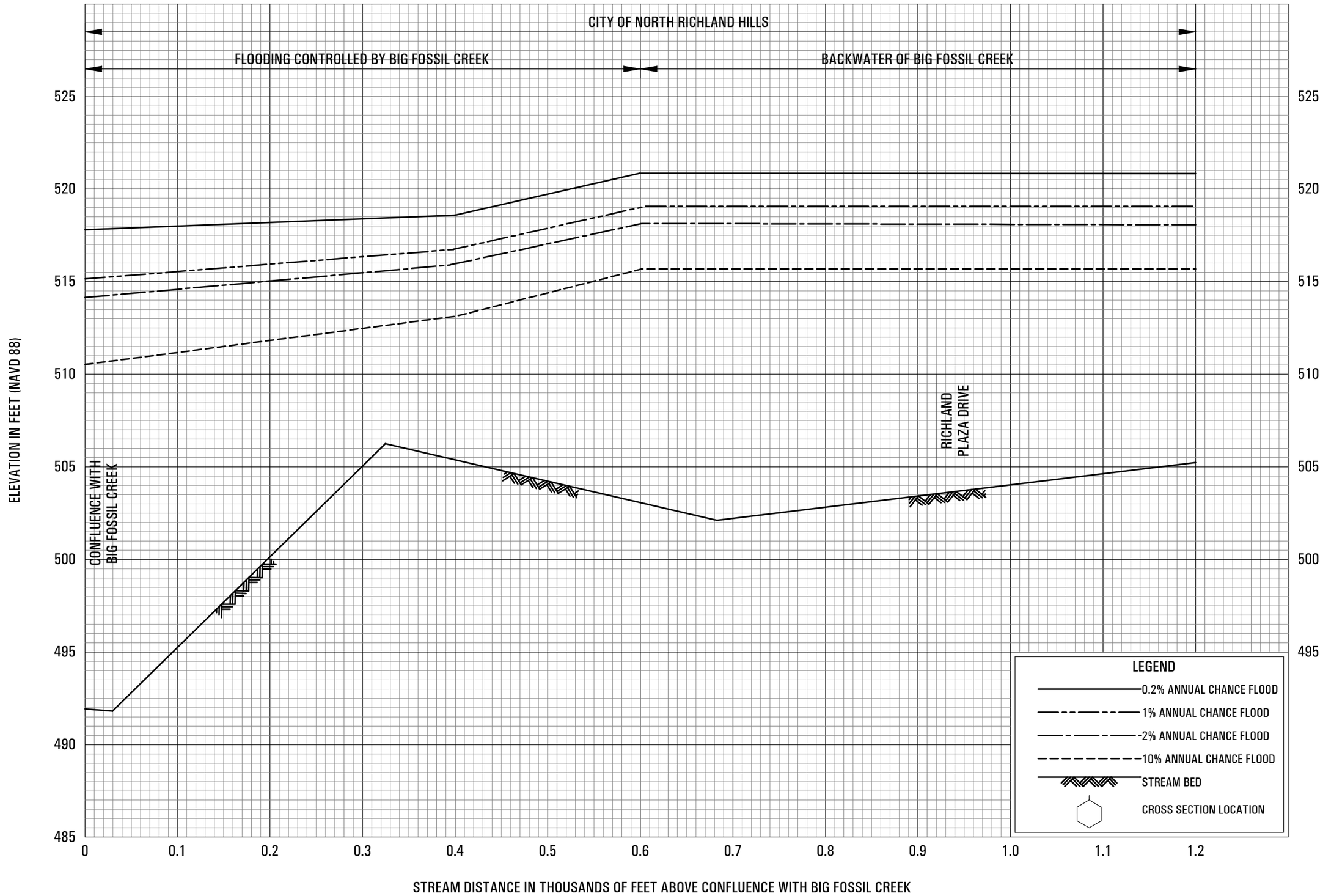

FLOOD PROFILES

MACKEY CREEK DIVERSION NORTH

FEDERAL EMERGENCY MANAGEMENT AGENCY

TARRANT COUNTY, TX

AND INCORPORATED AREAS

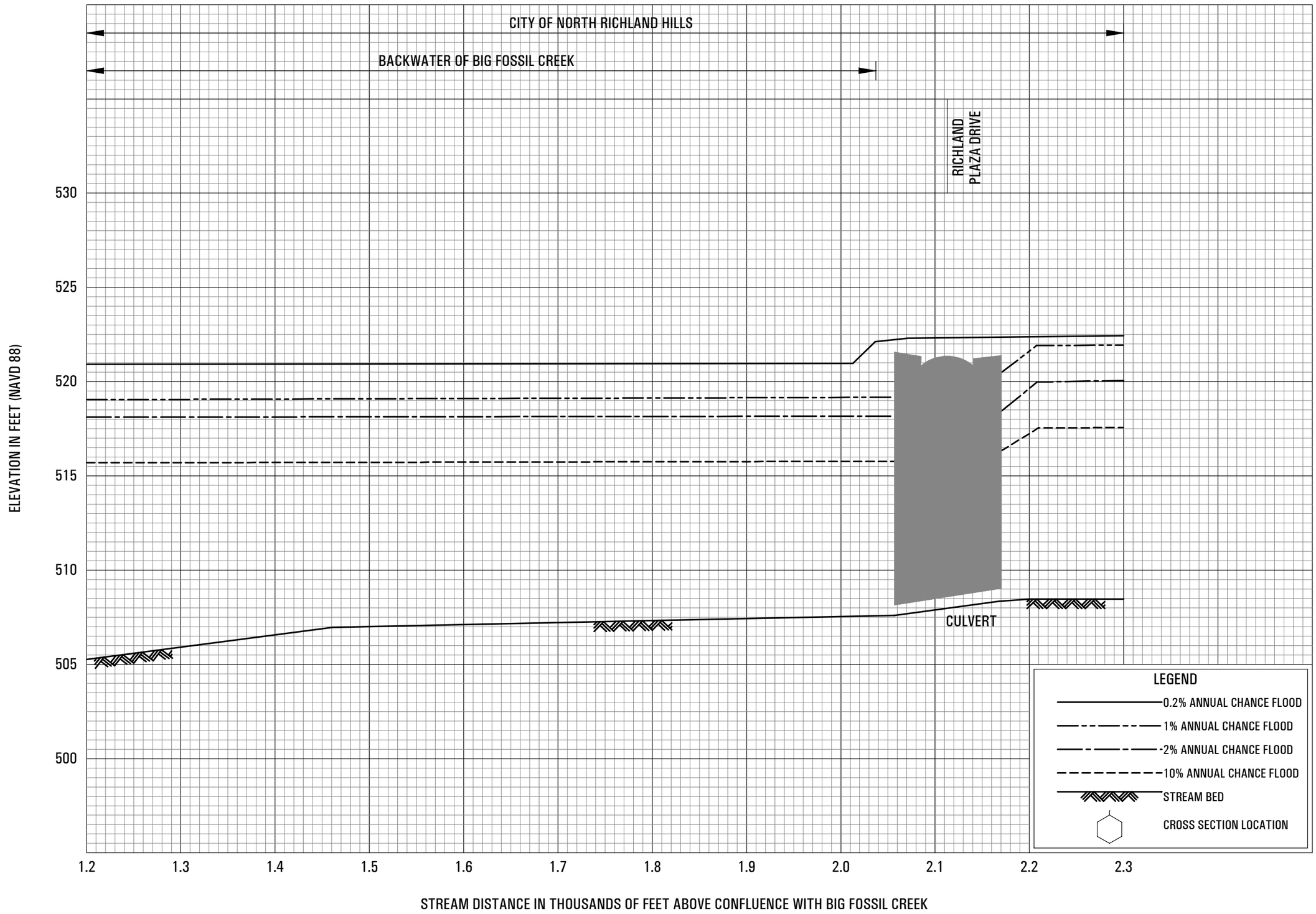

FLOOD PROFILES

MACKEY CREEK DIVERSION NORTH

FEDERAL EMERGENCY MANAGEMENT AGENCY

TARRANT COUNTY, TX

AND INCORPORATED AREAS

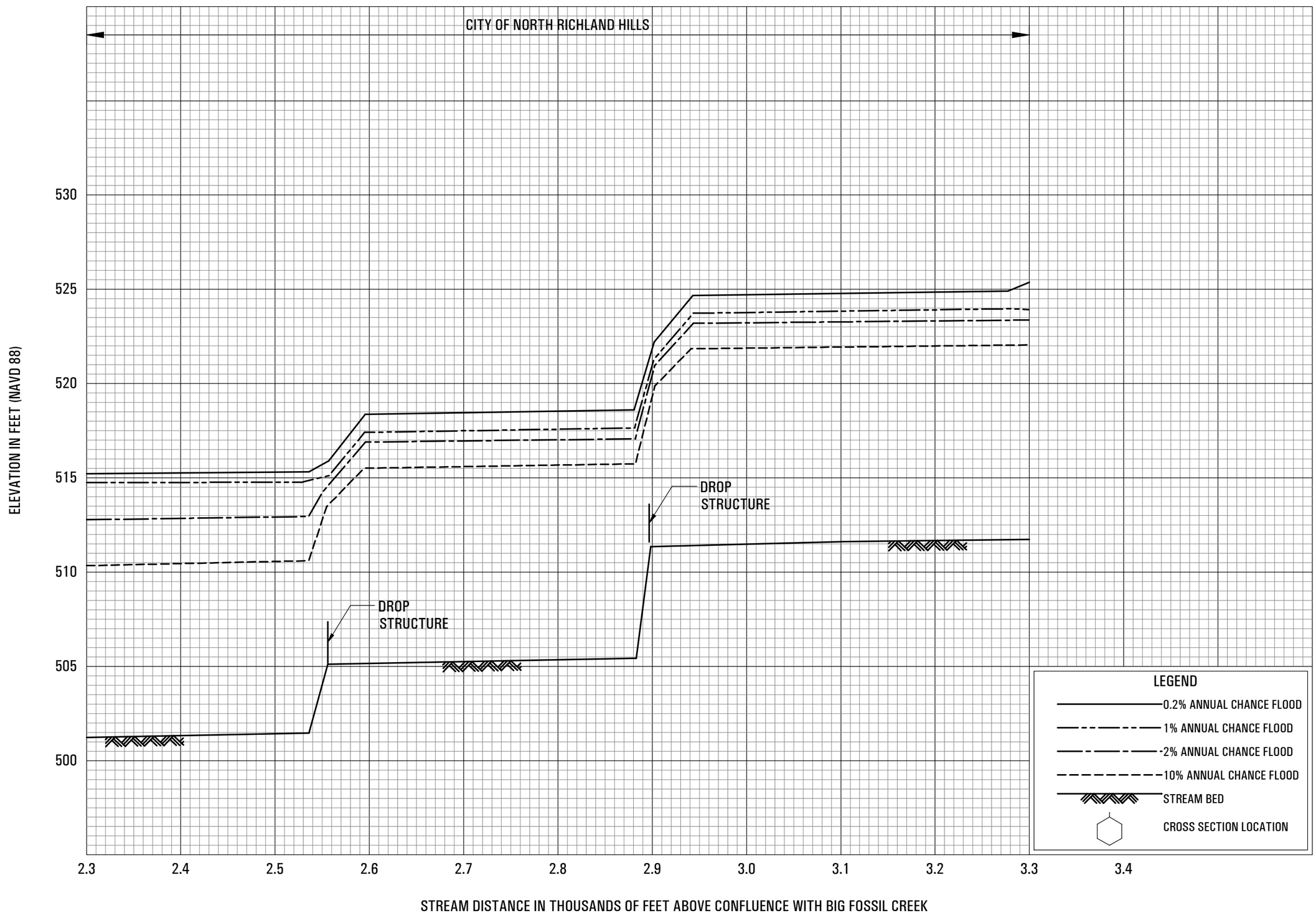

FLOOD PROFILES

MACKEY CREEK DIVERSION NORTH

FEDERAL EMERGENCY MANAGEMENT AGENCY

TARRANT COUNTY, TX

AND INCORPORATED AREAS

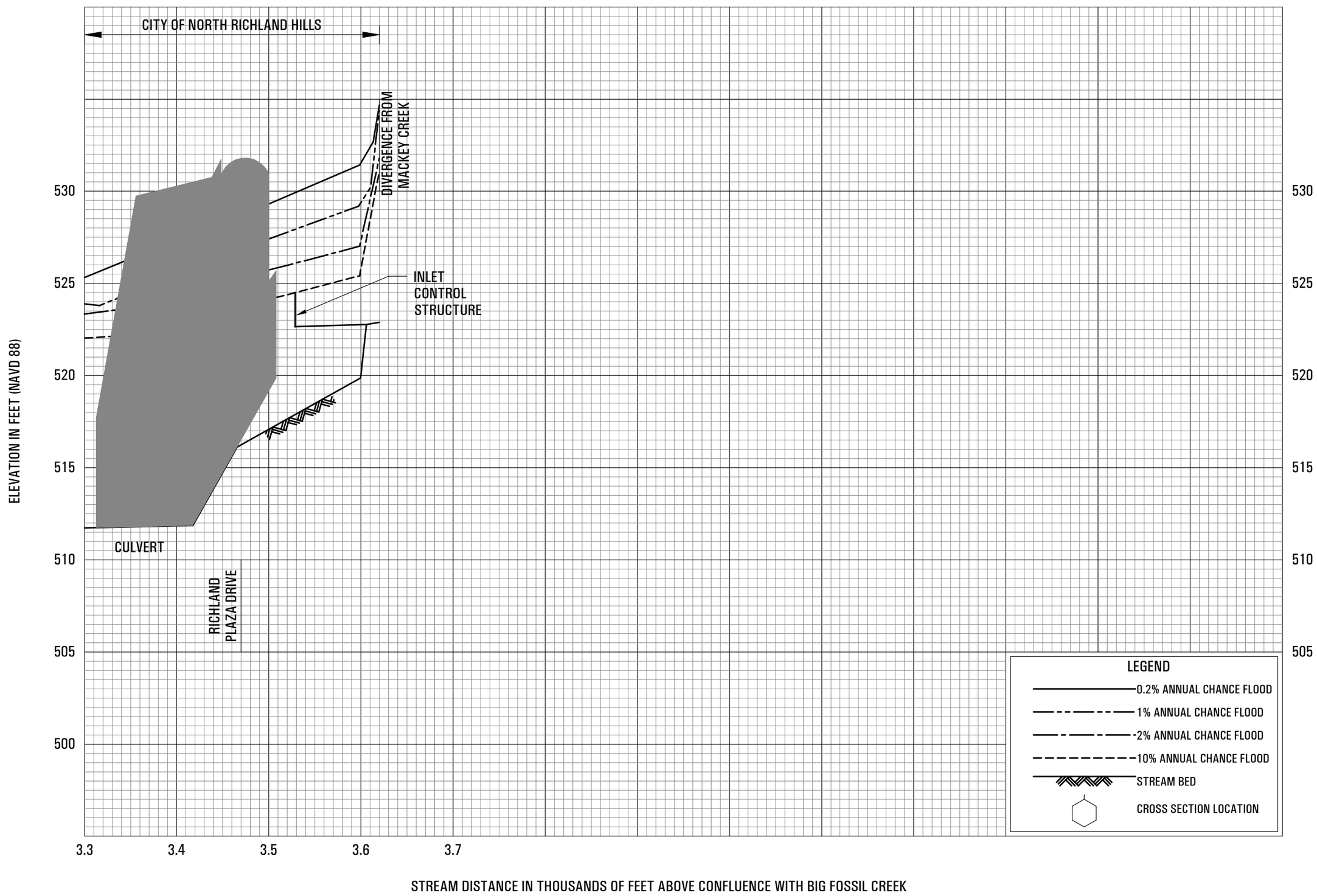

FLOOD PROFILES

MACKEY CREEK DIVERSION NORTH

FEDERAL EMERGENCY MANAGEMENT AGENCY

TARRANT COUNTY, TX

AND INCORPORATED AREAS

335P

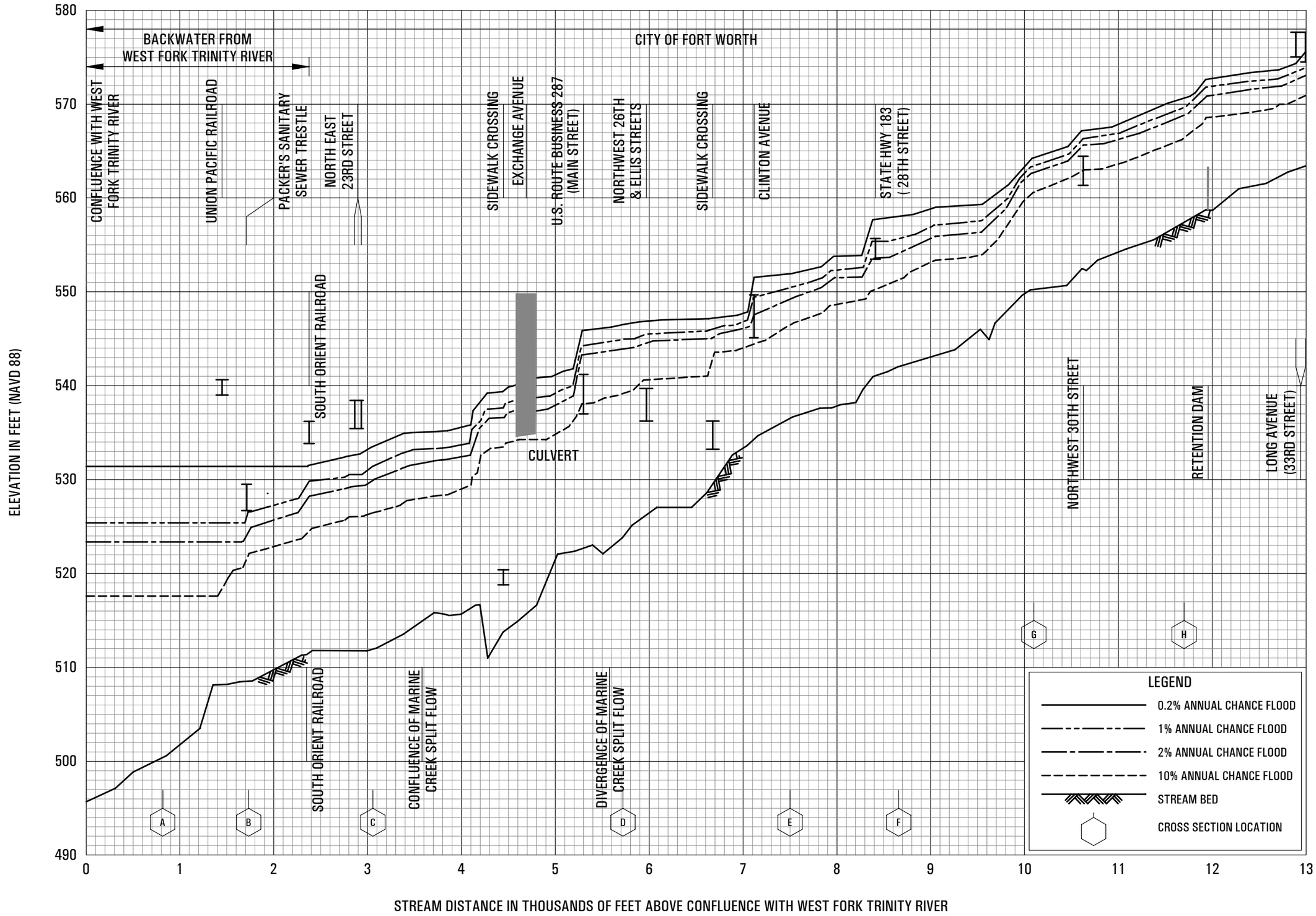

FLOOD PROFILES

MARINE CREEK

FEDERAL EMERGENCY MANAGEMENT AGENCY

TARRANT COUNTY, TX

AND INCORPORATED AREAS

336P

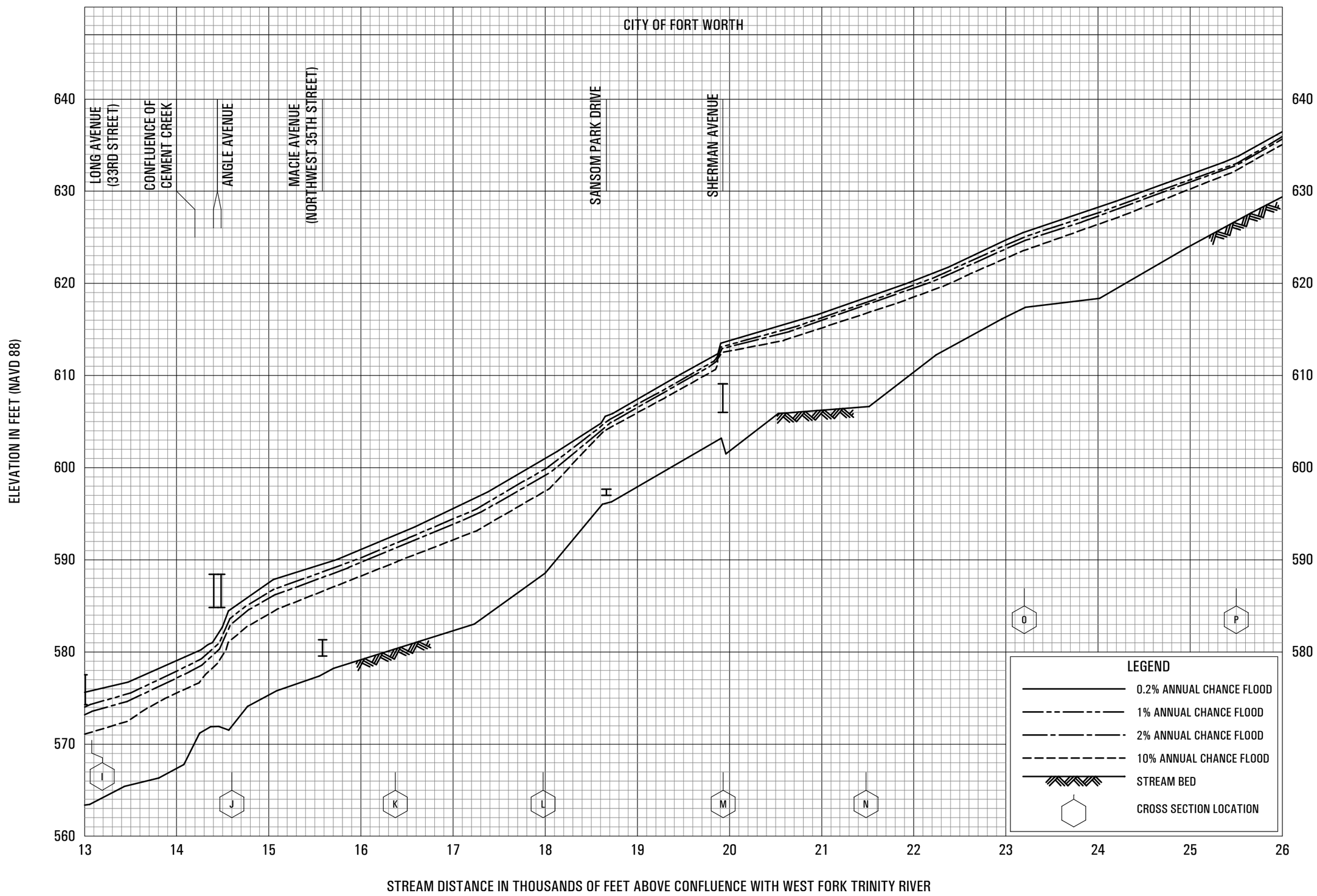

FLOOD PROFILES

MARINE CREEK

FEDERAL EMERGENCY MANAGEMENT AGENCY

TARRANT COUNTY, TX

AND INCORPORATED AREAS

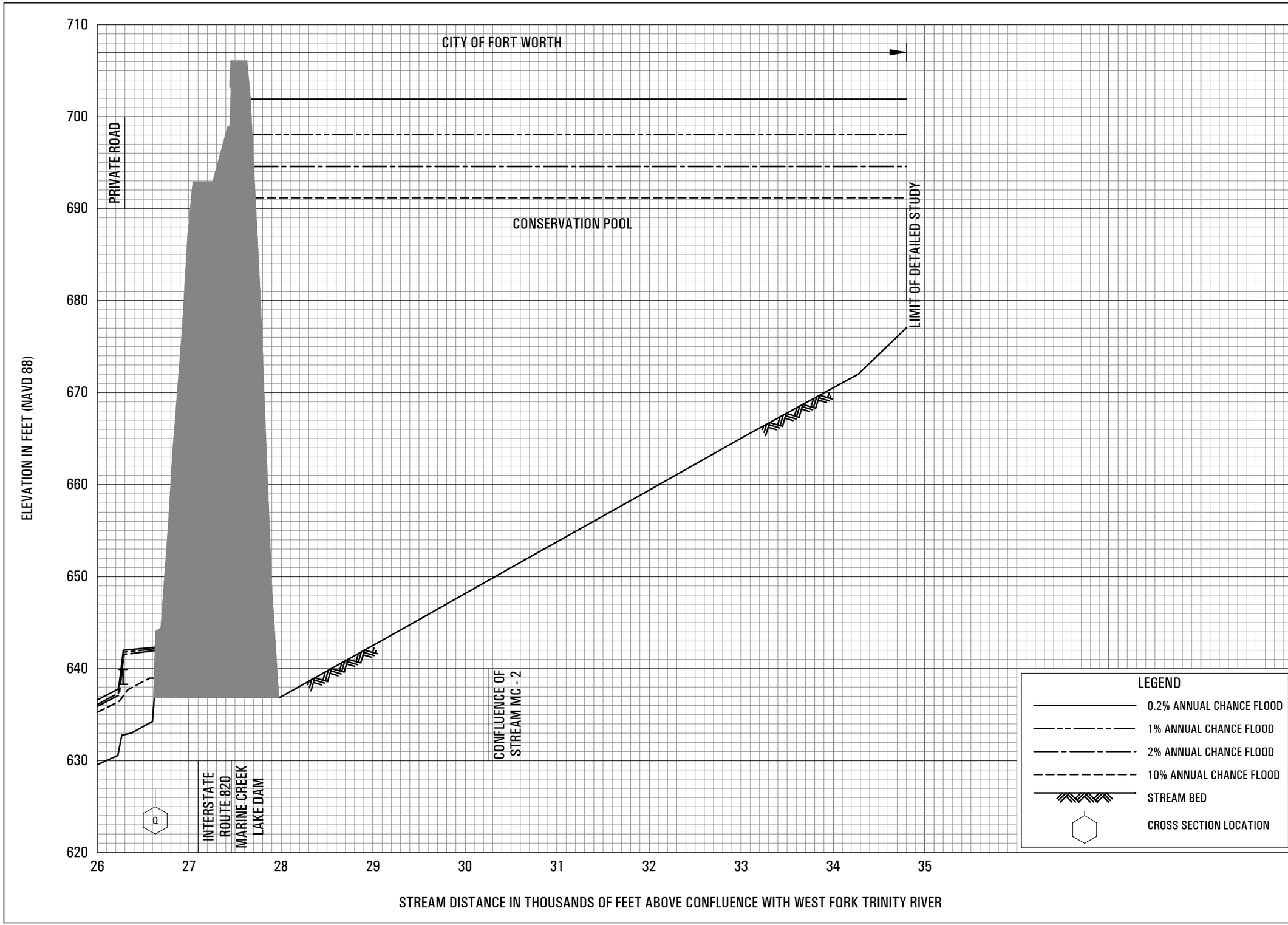

FLOOD PROFILES

MARINE CREEK

FEDERAL EMERGENCY MANAGEMENT AGENCY

TARRANT COUNTY, TX

AND INCORPORATED AREAS

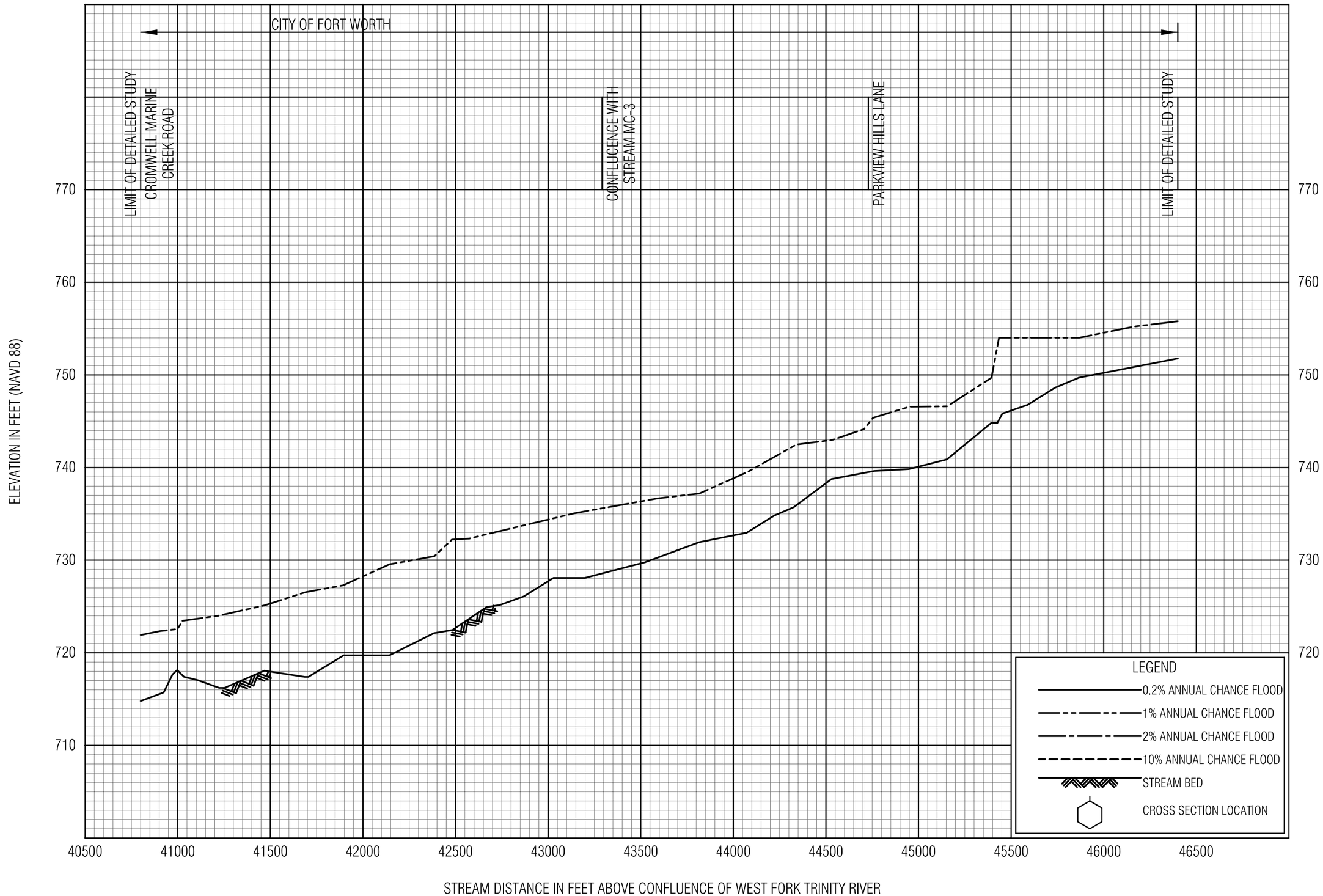

FLOOD PROFILES

MARINE CREEK

FEDERAL EMERGENCY MANAGEMENT AGENCY

TARRANT COUNTY, TX

AND INCORPORATED AREAS

339P

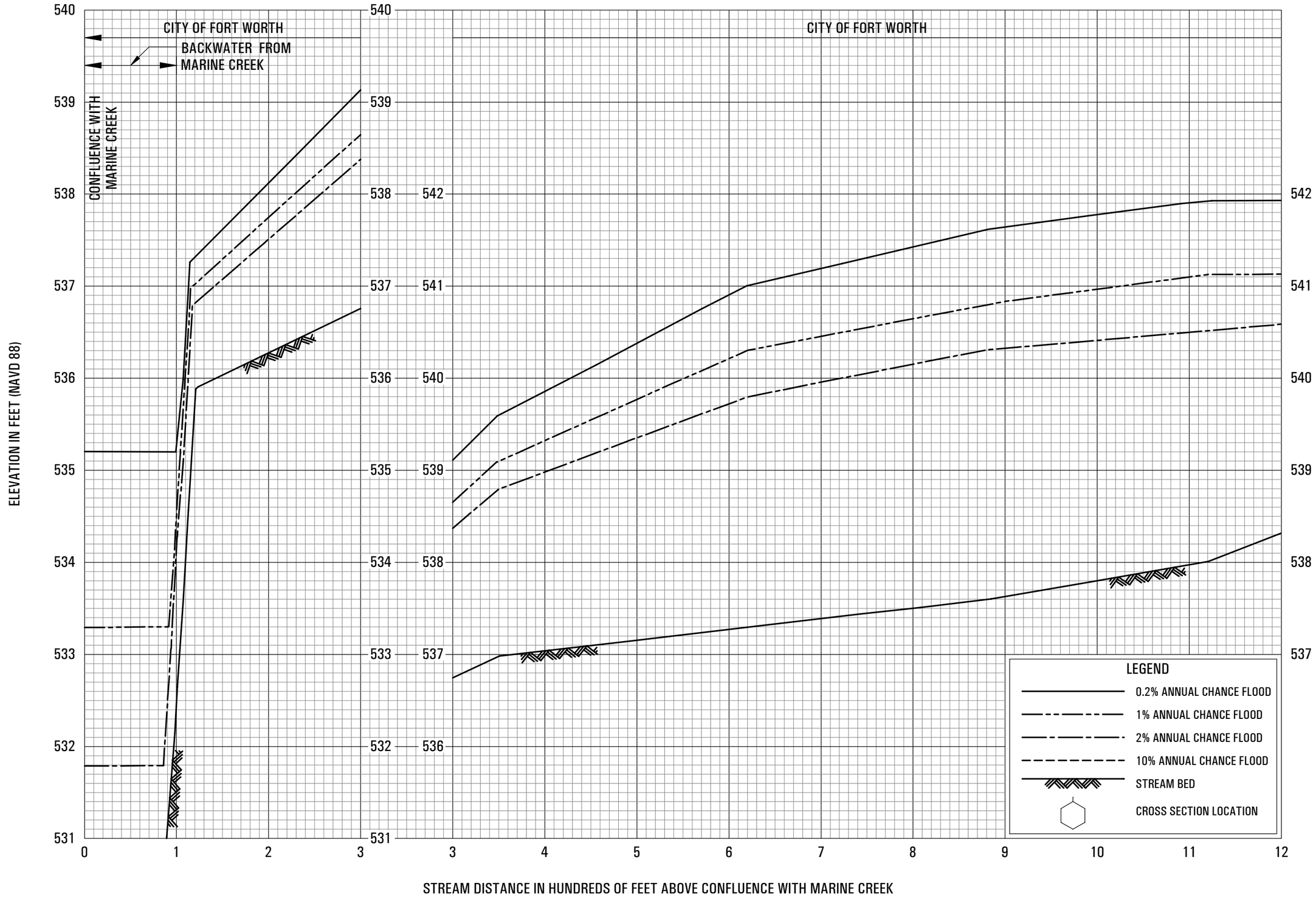

FLOOD PROFILES

MARINE CREEK SPLIT FLOW

FEDERAL EMERGENCY MANAGEMENT AGENCY

TARRANT COUNTY, TX

AND INCORPORATED AREAS

340P

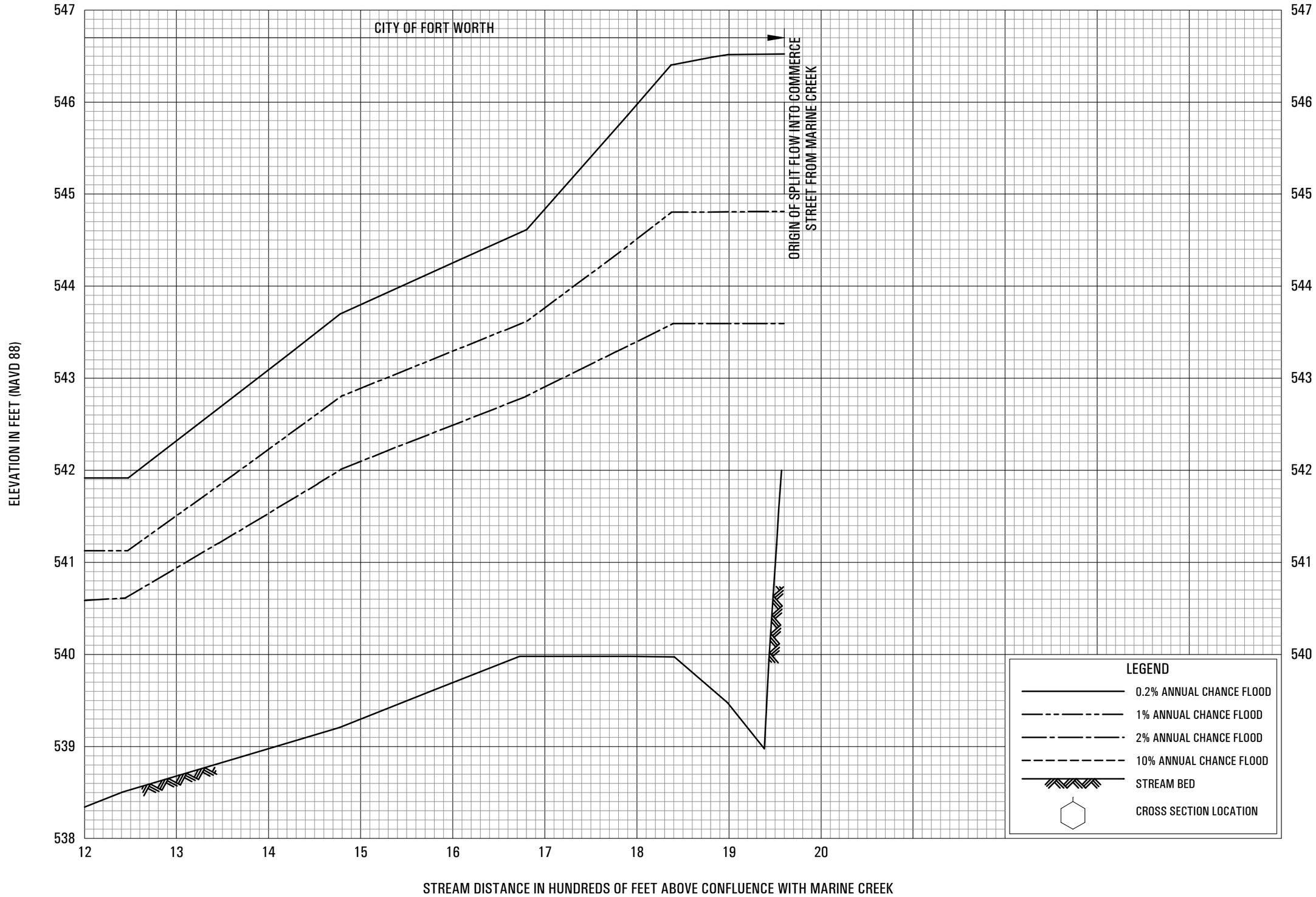

FLOOD PROFILES

MARINE CREEK SPLIT FLOW

FEDERAL EMERGENCY MANAGEMENT AGENCY

TARRANT COUNTY, TX

AND INCORPORATED AREAS

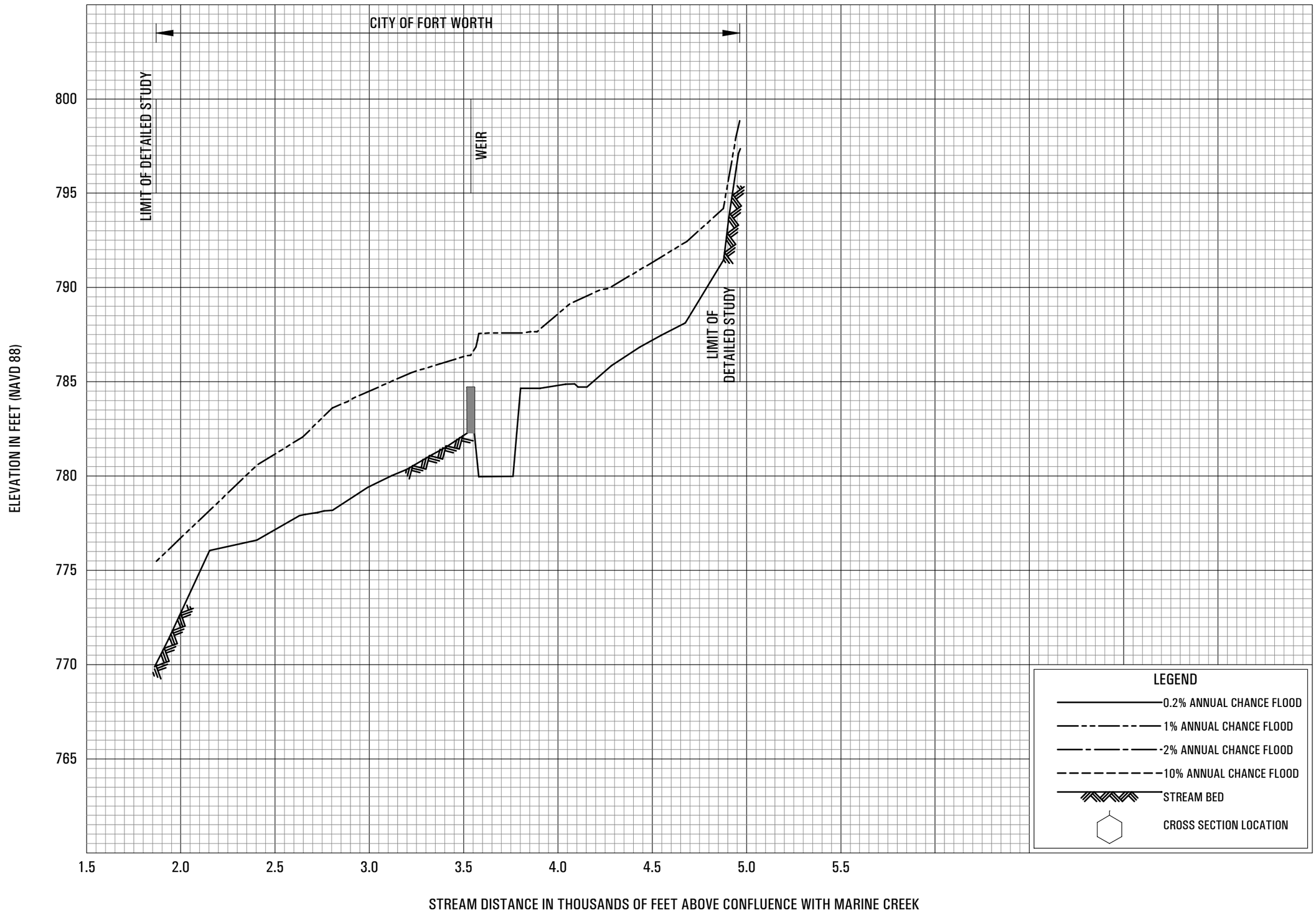

FLOOD PROFILES

MC-4 CREEK

FEDERAL EMERGENCY MANAGEMENT AGENCY

TARRANT COUNTY, TX

AND INCORPORATED AREAS

342P

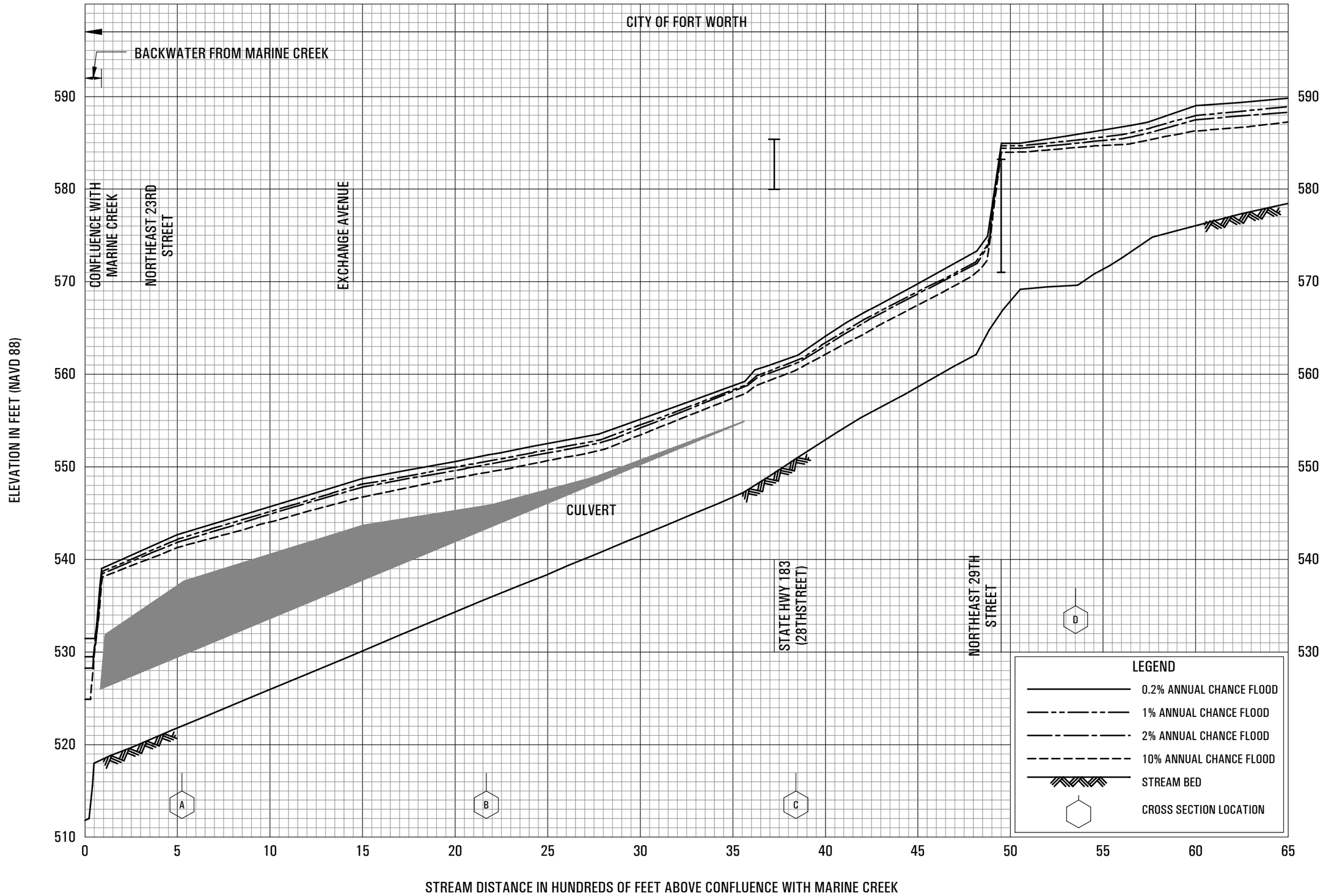

FLOOD PROFILES

STREAM MC-1

FEDERAL EMERGENCY MANAGEMENT AGENCY

TARRANT COUNTY, TX

AND INCORPORATED AREAS

343P

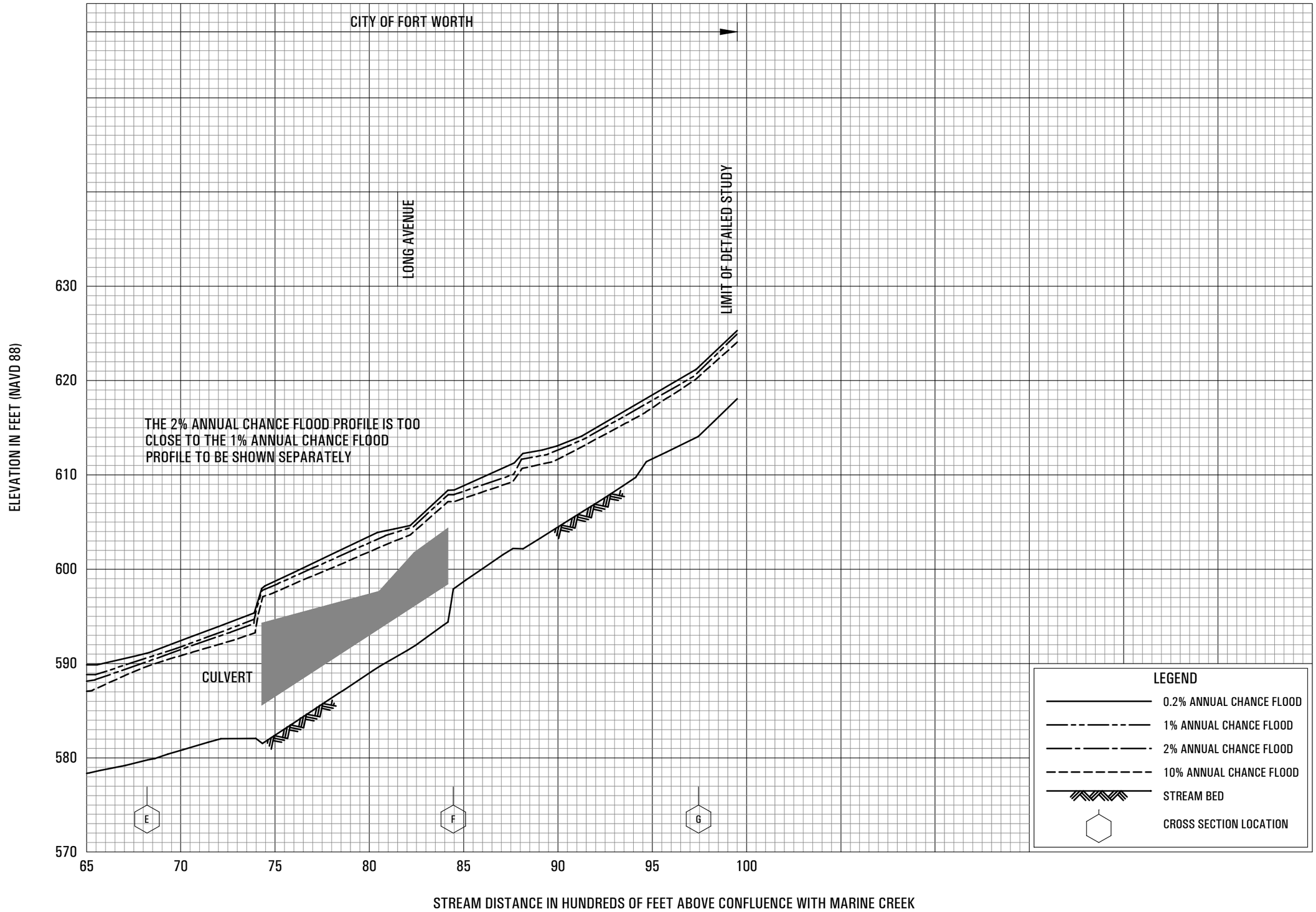

FLOOD PROFILES

STREAM MC-1

FEDERAL EMERGENCY MANAGEMENT AGENCY

TARRANT COUNTY, TX

AND INCORPORATED AREAS

344P

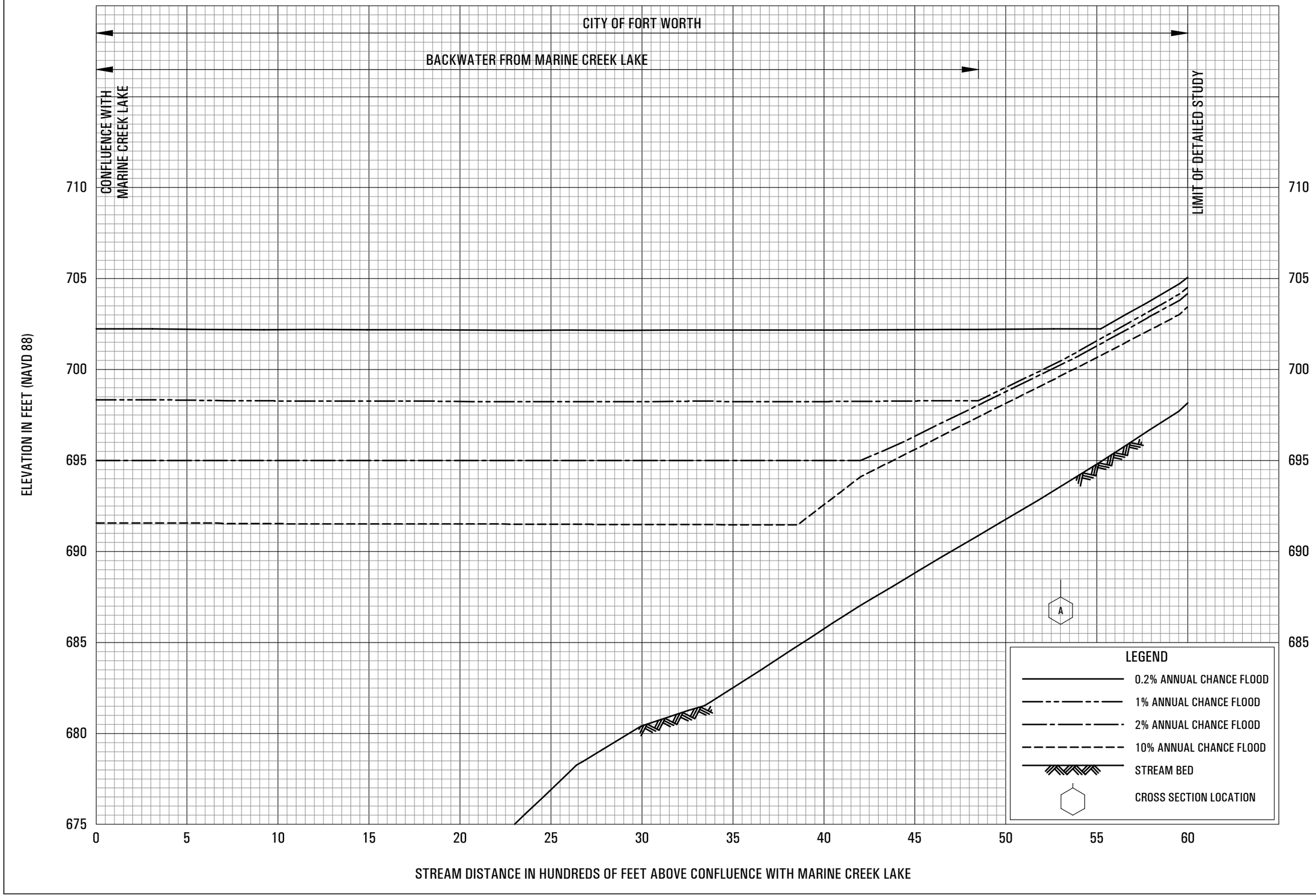

FLOOD PROFILES

STREAM MC-2

FEDERAL EMERGENCY MANAGEMENT AGENCY

TARRANT COUNTY, TX

AND INCORPORATED AREAS

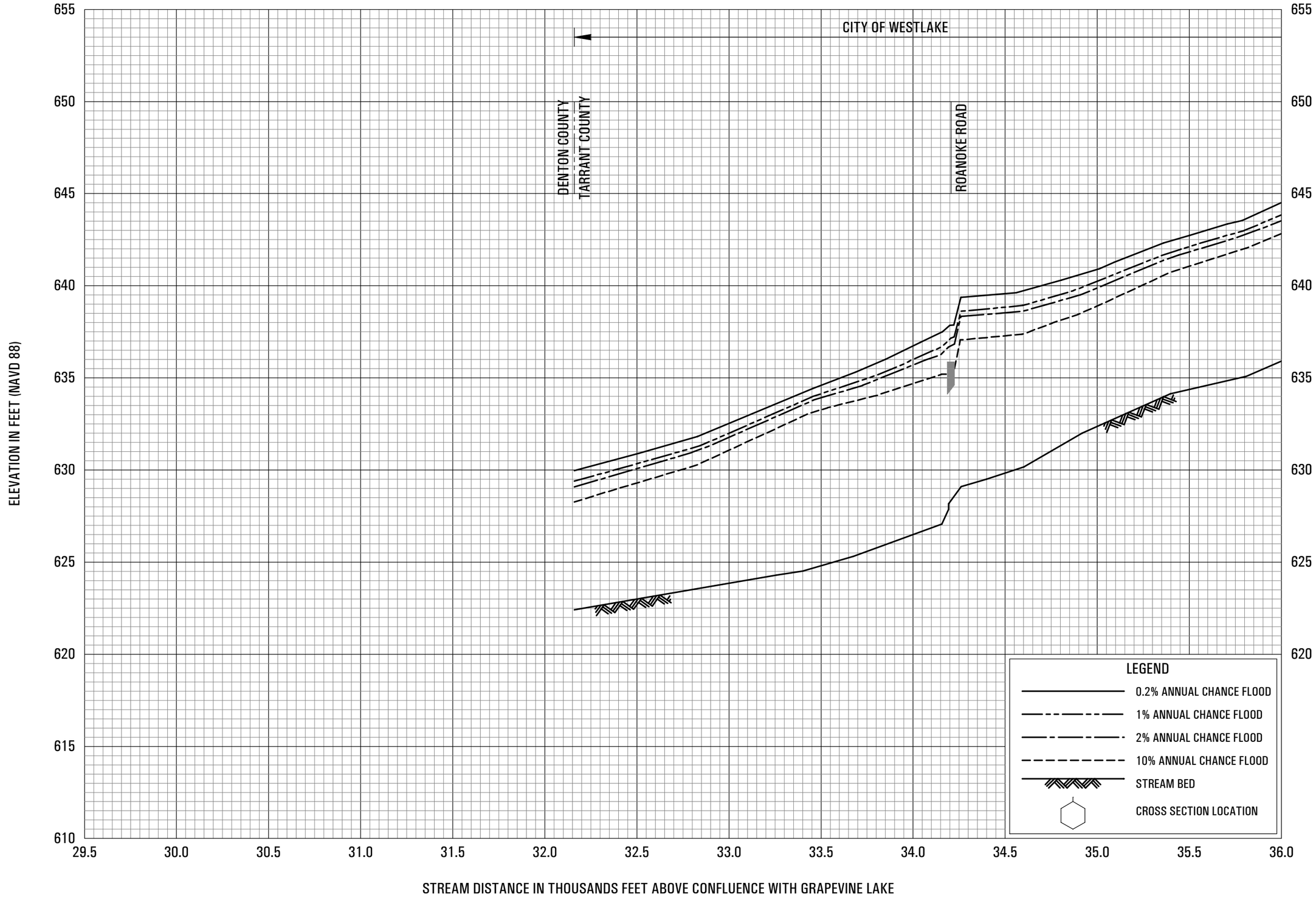

FLOOD PROFILES

MARSHALL BRANCH

FEDERAL EMERGENCY MANAGEMENT AGENCY

TARRANT COUNTY, TX

AND INCORPORATED AREAS

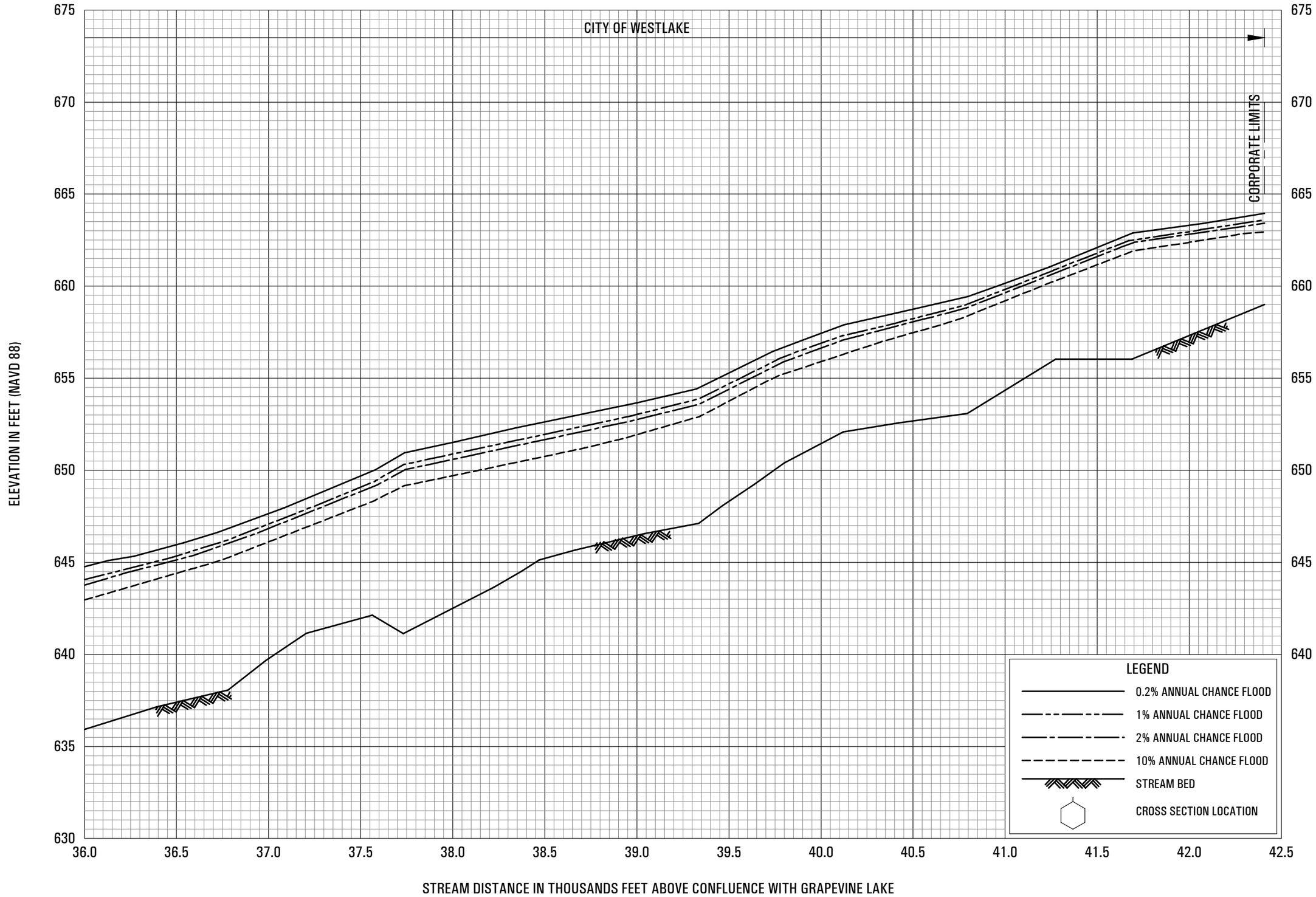

FLOOD PROFILES

MARSHALL BRANCH

FEDERAL EMERGENCY MANAGEMENT AGENCY

TARRANT COUNTY, TX

AND INCORPORATED AREAS