FLOOD INSURANCE STUDY

ELLIS COUNTY, TEXAS

AND INCORPORATED AREAS

VOLUME 2 OF 2

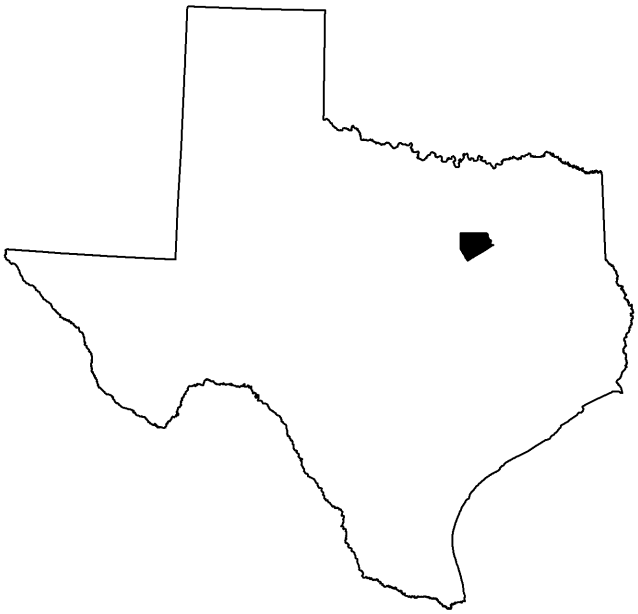

Community Name	Community Number
ELLIS COUNTY UNINCORPORATED AREAS	480798
ALMA, TOWN OF	481546
BARDWELL, CITY OF	481087
CEDAR HILL, CITY OF	480168
ENNIS, CITY OF	480207
FERRIS, CITY OF	481076
*GARRETT, CITY OF	480799
GLENN HEIGHTS, CITY OF	481265
GRAND PRAIRIE, CITY OF	485472
ITALY, CITY OF	480800
MANSFIELD, CITY OF	480606
MAYPEARL, CITY OF	480208
MIDLOTHIAN, CITY OF	480801
MILFORD, CITY OF	480802
OAK LEAF, CITY OF	481672
OVILLA, CITY OF	481155
PALMER, CITY OF	480209
PECAN HILL, CITY OF	481673
RED OAK, CITY OF	481650
VENUS, CITY OF	480883
WAXAHACHIE, CITY OF	480211

*NON-FLOODPRONE

Revised: June 3, 2013

Federal Emergency Management Agency

FLOOD INSURANCE STUDY NUMBER

48139CV002B

NOTICE TO
FLOOD INSURANCE STUDY USERS

Communities participating in the National Flood Insurance Program have established repositories of flood hazard data for floodplain management and flood insurance purposes. This Flood Insurance Study may not contain all data available within the repository. It is advisable to contact the community repository for any additional data.

Part or all of this Flood Insurance Study may be revised and republished at any time. In addition, part of this Flood Insurance Study may be revised by the Letter of Map Revision process, which does not involve republication or redistribution of the Flood Insurance Study. It is, therefore, the responsibility of the user to consult with community officials and to check the community repository to obtain the most current Flood Insurance Study components. A listing of the Community Map Repositories can be found on the Index Map.

Initial Countywide FIS Effective Date: January 20, 1999

First Revised Countywide FIS Revision Date: January 5, 2006

Second Revised Countywide FIS Revision Date: June 3, 2013

TABLE OF CONTENTS

VOLUME 1 OF 2

Page

1.0 INTRODUCTION 1

1.1 Purpose of Study 1
1.2 Authority and Acknowledgments 1
1.3 Coordination 3

2.0 AREA STUDIED 3

2.1 Scope of Study 3
2.2 Community Description 5
2.3 Principal Flood Problems 7
2.4 Flood Protection Measures 7

3.0 ENGINEERING METHODS 8

3.1 Hydrologic Analyses 8
3.1.1 Redelineated Detailed Study Streams 8
3.1.2 Enhanced Approximate Type I Study Stream 17
3.2 Hydraulic Analyses 17
3.2.1 Redelineated Detailed Study Streams 17
3.2.2 Enhanced Approximate Type I Study Stream 20
3.3 Incorporated Letter of Map Revision Study Streams 21
3.4 Vertical Datum 22

4.0 FLOODPLAIN MANAGEMENT APPLICATIONS 23

4.1 Floodplain Boundaries 23
4.2 Floodways 23

5.0 INSURANCE APPLICATIONS 39

6.0 FLOOD INSURANCE RATE MAP 40

7.0 OTHER STUDIES 40

8.0 LOCATION OF DATA 40

9.0 BIBLIOGRAPHY AND REFERENCES 43

TABLE OF CONTENTS (Cont'd)

VOLUME 1 OF 2

Page

FIGURES

Figure 1: Floodway Schematic 24

TABLES

Table 1: Scope of Study 4
Table 2: Summary of Discharges 11
Table 3: Summary of Stillwater Elevations 17
Table 4: Summary of Peak and Coincident Pool Levels and Inflows 19
Table 5: Summary of Roughness Coefficients 20
Table **6**: Floodway Data 25
Table **7**: Community Map History 41

TABLE OF CONTENTS (Cont'd)

VOLUME 1 OF 2

EXHIBITS

Exhibit 1 – Flood Profiles

Armstrong Creek	Panel	01P
Bear Creek	Panels	02P-20P
Bedford Branch	Panel	21P
Brushy Creek	Panels	22P-35P
Chambers Creek	Panels	36P-39P
East Fork to Soap Creek	Panel	40P
Greathouse Branch	Panels	41P-45P
Grove Creek	Panels	46P-58P

VOLUME 2 OF 2

EXHIBITS (cont'd)

Exhibit 1 – Flood Profiles

Hollings Branch	Panel	59P
Little Creek	Panels	60P-64P
Long Branch	Panels	65P-68P
Mustang Creek	Panels	69P-72P
Mustang Creek Tributary	Panels	73P-74P
Newton Branch	Panels	75P-76P
North Fork Chambers Creek	Panels	77P-81P
Plains Creek	Panels	82P-83P
Red Oak Creek	Panels	84P-117P
Shiloh Branch	Panels	118P-120P
Soap Creek	Panels	121P-127P
South Grove Creek	Panels	128P-131P
Tributary No. 6 to Soap Creek	Panel	132P
Trinity River	Panel	133P
Unnamed Tributary to Soap Creek	Panel	134P
Waxahachie Creek	Panels	135P-143P
Waxahachie Creek Tributary 1	Panels	144P-146P
Waxahachie Creek Tributary 2	Panels	147P-148P
Waxahachie Creek Tributary 3	Panels	149P-150P
West Fork to Soap Creek	Panels	151P-153P

Exhibit 2 – Flood Insurance Rate Map Index
Flood Insurance Rate Maps

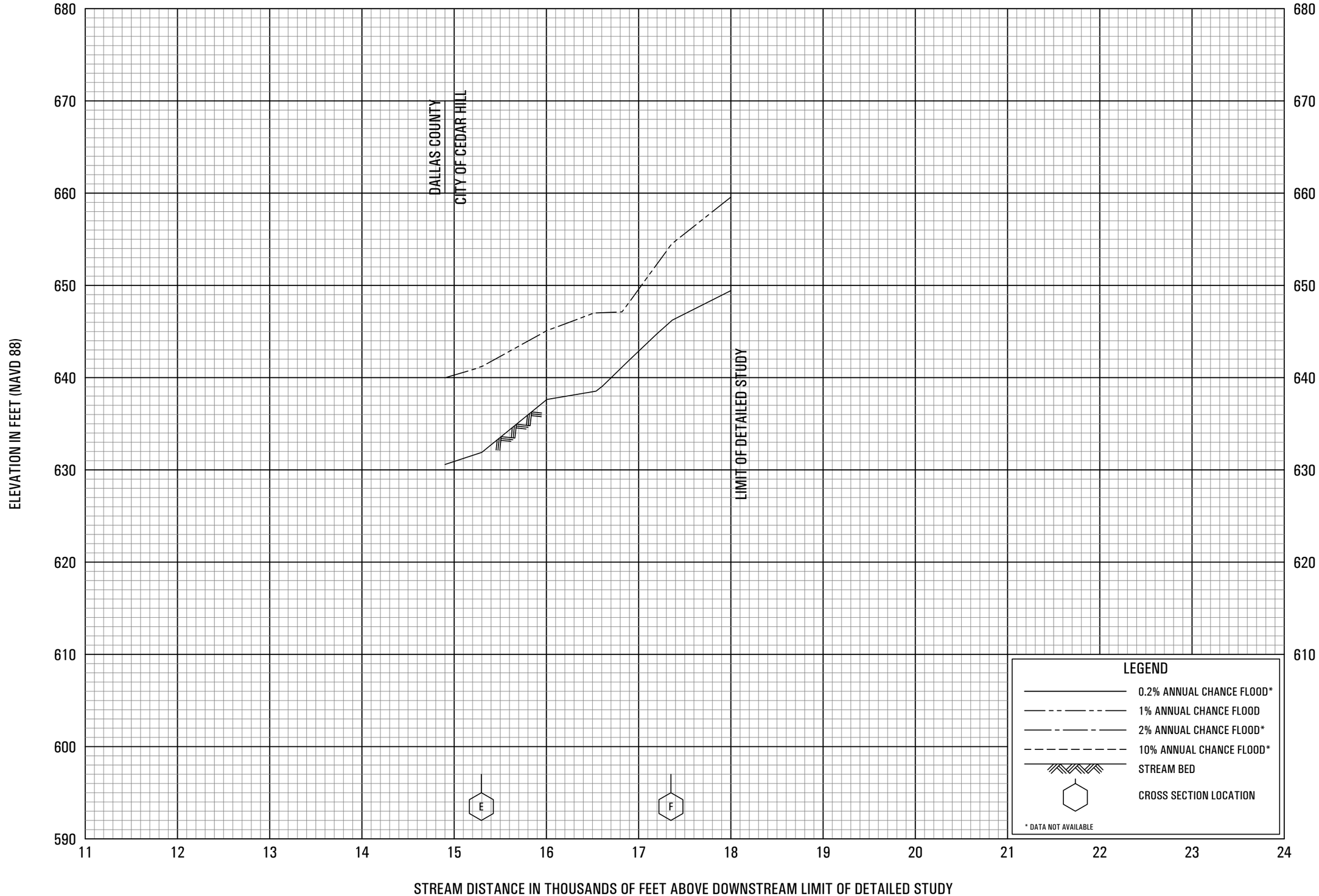

FLOOD PROFILES

HOLLINGS BRANCH

FEDERAL EMERGENCY MANAGEMENT AGENCY

ELLIS COUNTY, TX

AND INCORPORATED AREAS

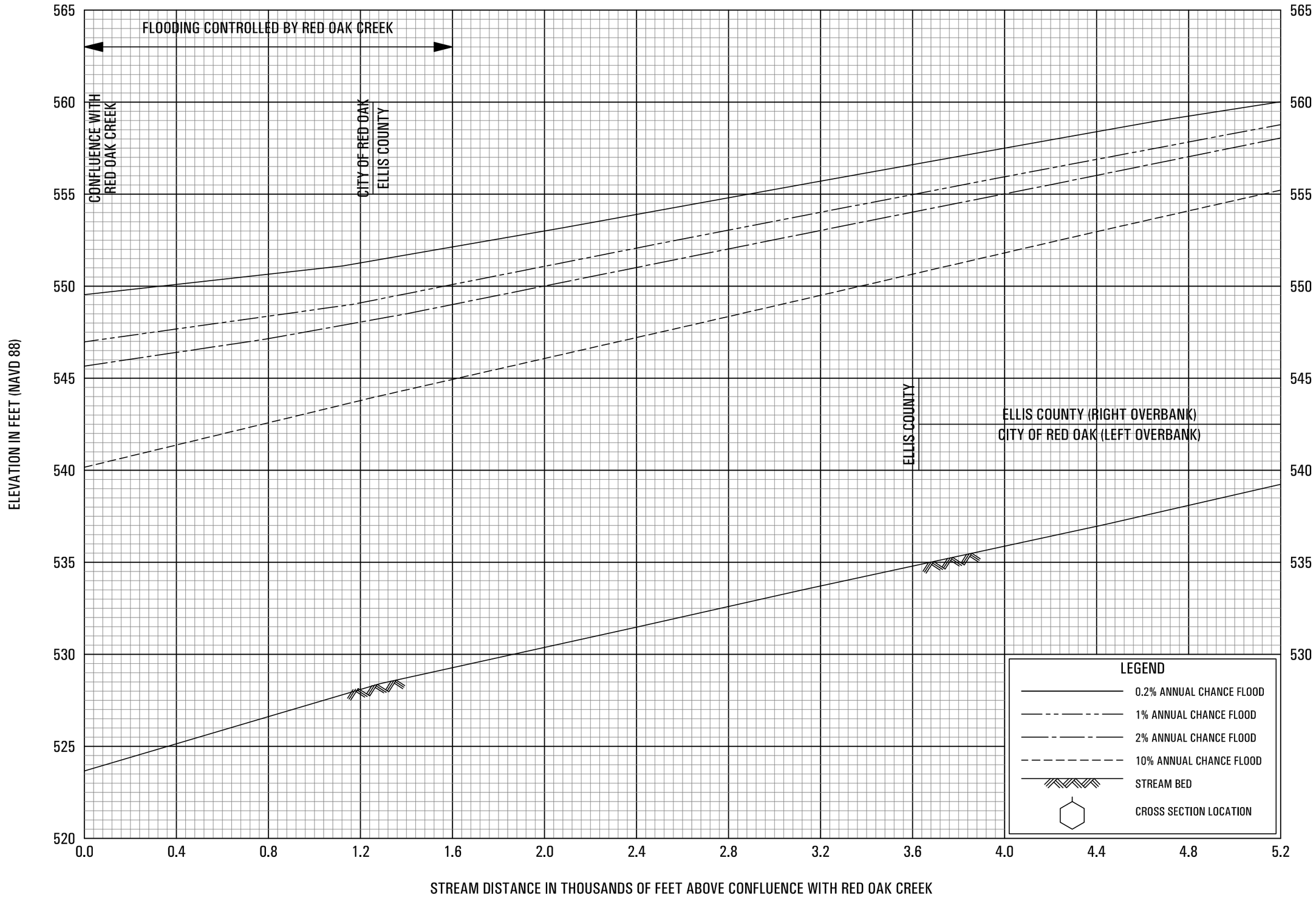

FLOOD PROFILES

LITTLE CREEK

FEDERAL EMERGENCY MANAGEMENT AGENCY

ELLIS COUNTY, TX

AND INCORPORATED AREAS

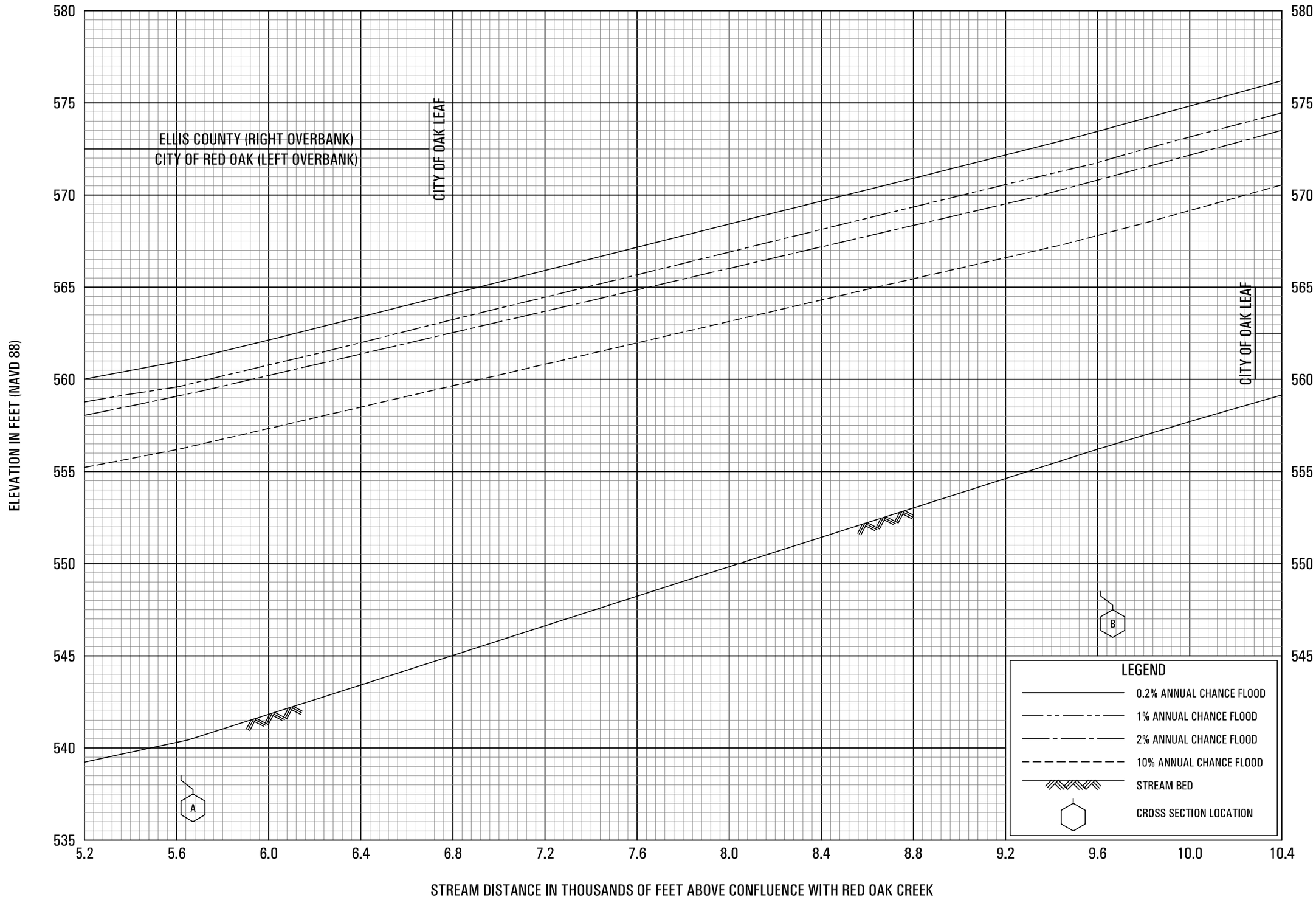

FLOOD PROFILES

LITTLE CREEK

FEDERAL EMERGENCY MANAGEMENT AGENCY

ELLIS COUNTY, TX

AND INCORPORATED AREAS

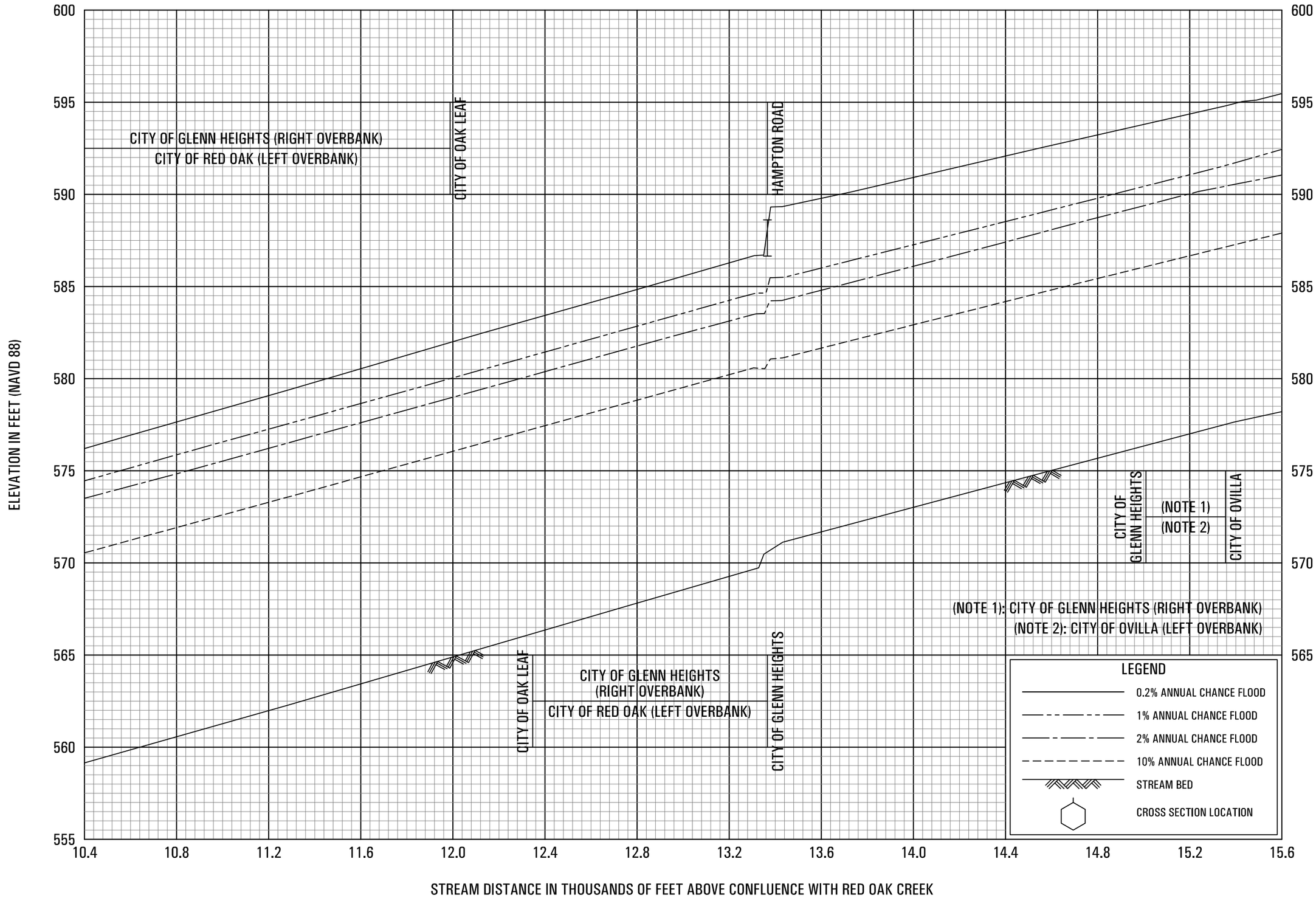

FLOOD PROFILES

LITTLE CREEK

FEDERAL EMERGENCY MANAGEMENT AGENCY

ELLIS COUNTY, TX

AND INCORPORATED AREAS

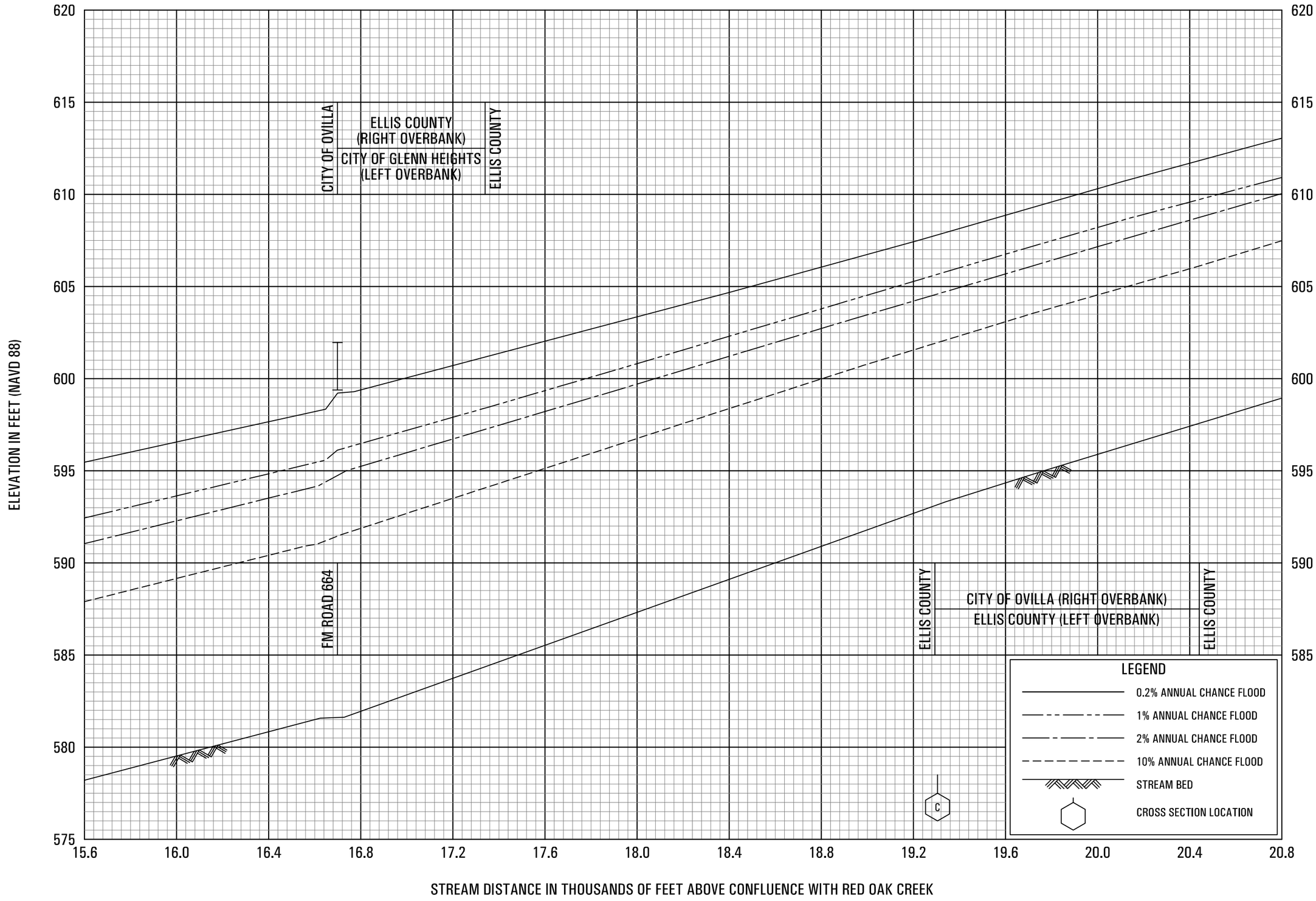

FLOOD PROFILES

LITTLE CREEK

FEDERAL EMERGENCY MANAGEMENT AGENCY

ELLIS COUNTY, TX

AND INCORPORATED AREAS

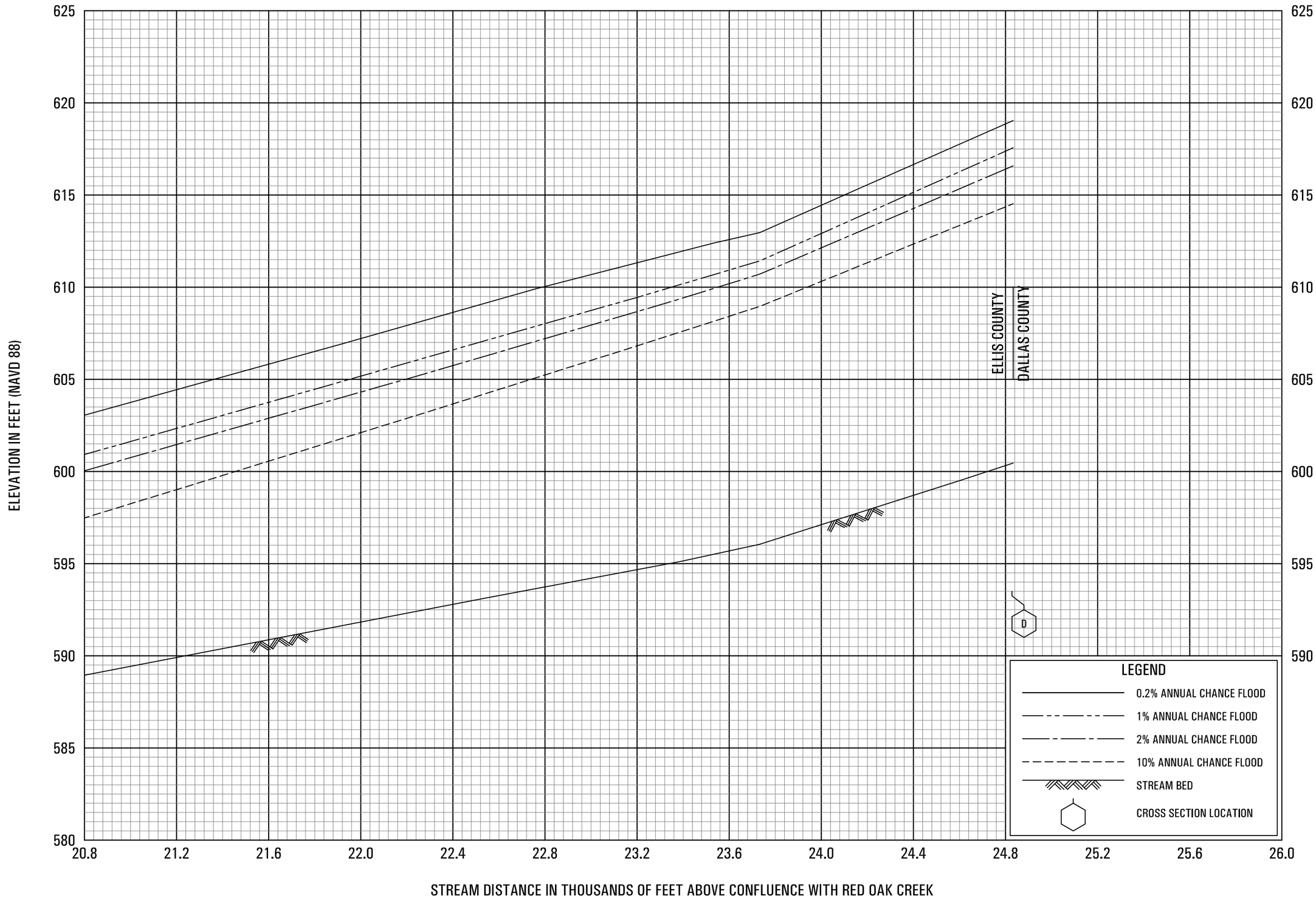

FLOOD PROFILES

LITTLE CREEK

FEDERAL EMERGENCY MANAGEMENT AGENCY

ELLIS COUNTY, TX

AND INCORPORATED AREAS

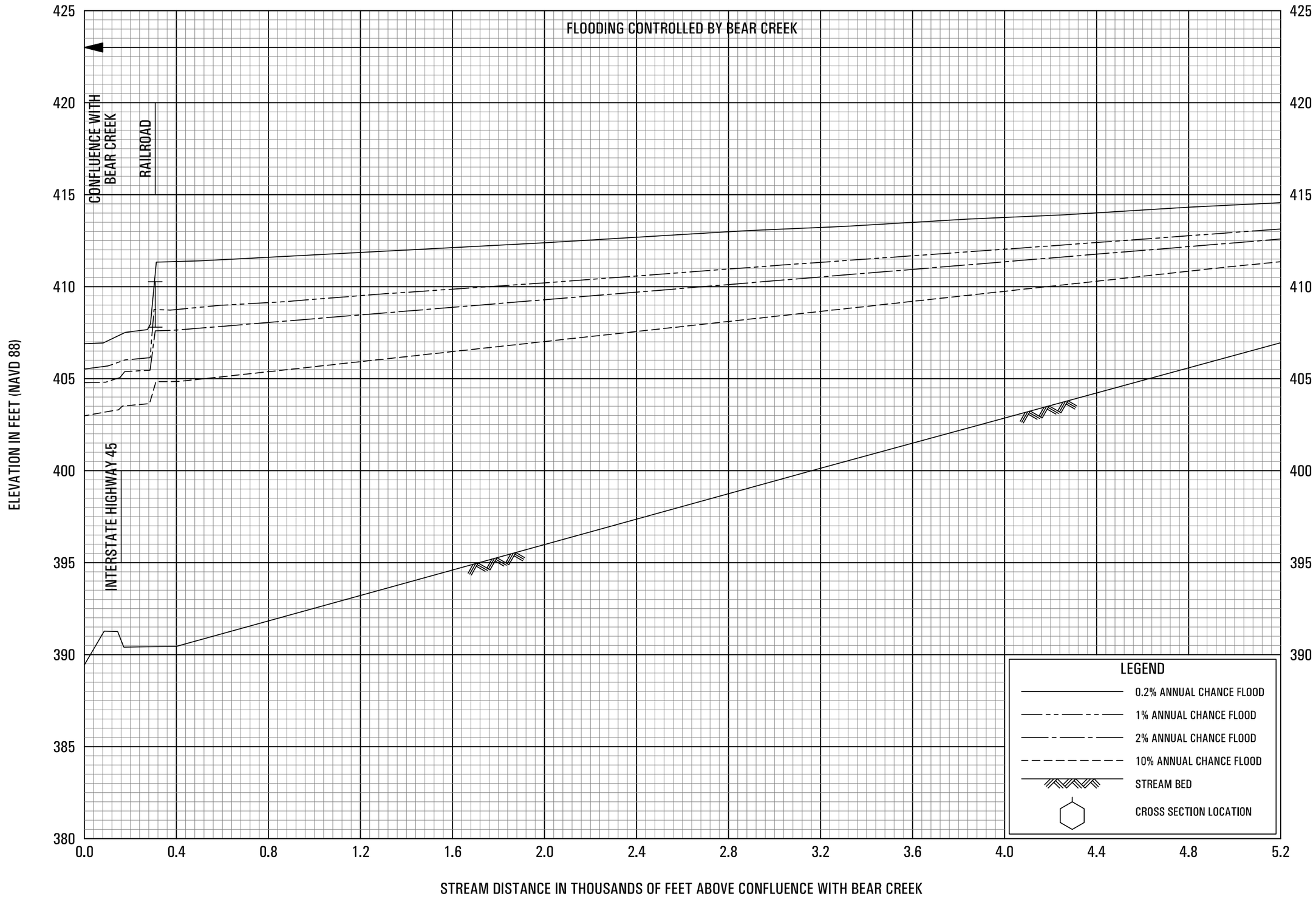

FLOOD PROFILES

LONG BRANCH

FEDERAL EMERGENCY MANAGEMENT AGENCY

ELLIS COUNTY, TX

AND INCORPORATED AREAS

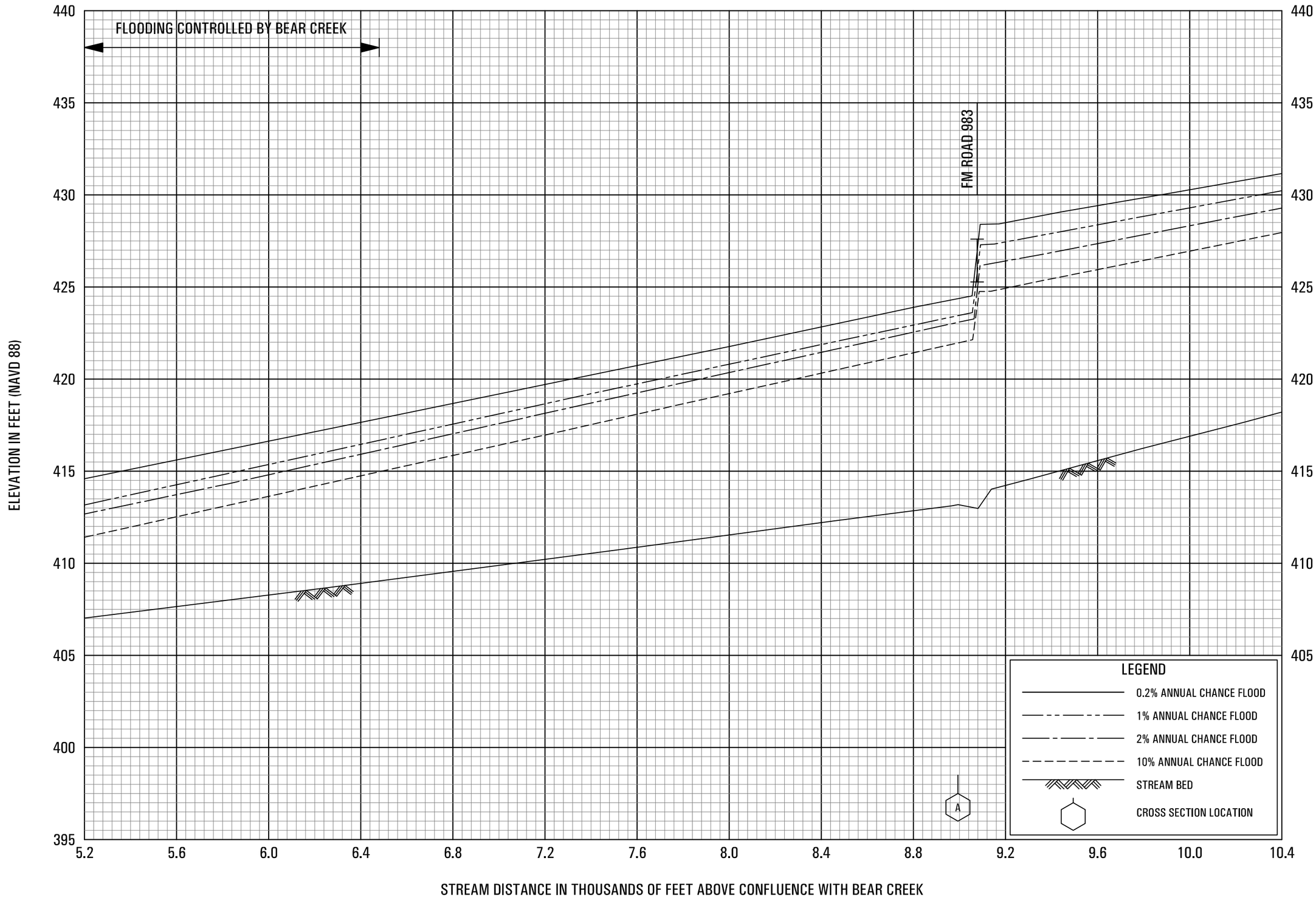

FLOOD PROFILES

LONG BRANCH

FEDERAL EMERGENCY MANAGEMENT AGENCY

ELLIS COUNTY, TX

AND INCORPORATED AREAS

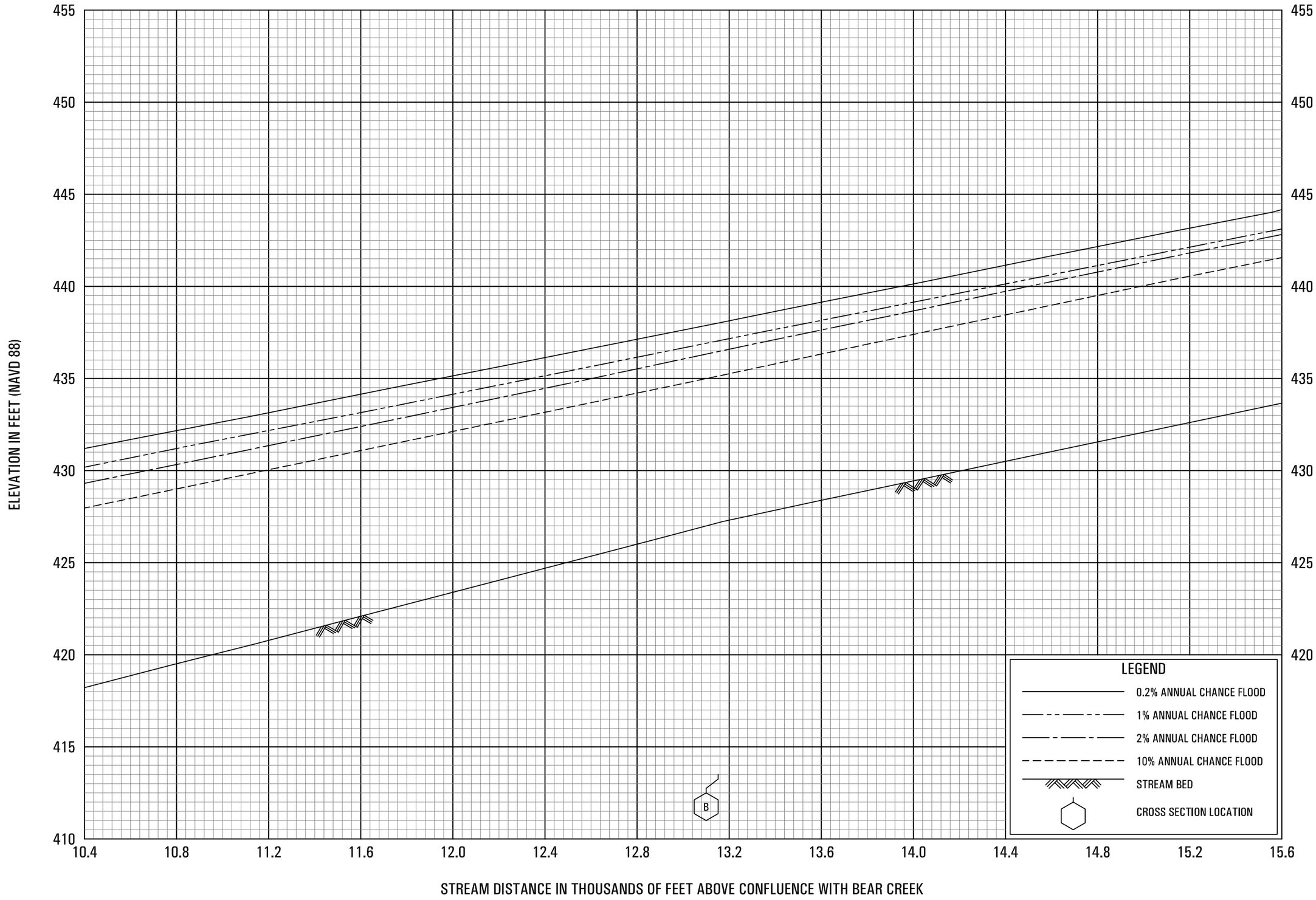

FLOOD PROFILES

LONG BRANCH

FEDERAL EMERGENCY MANAGEMENT AGENCY

ELLIS COUNTY, TX

AND INCORPORATED AREAS

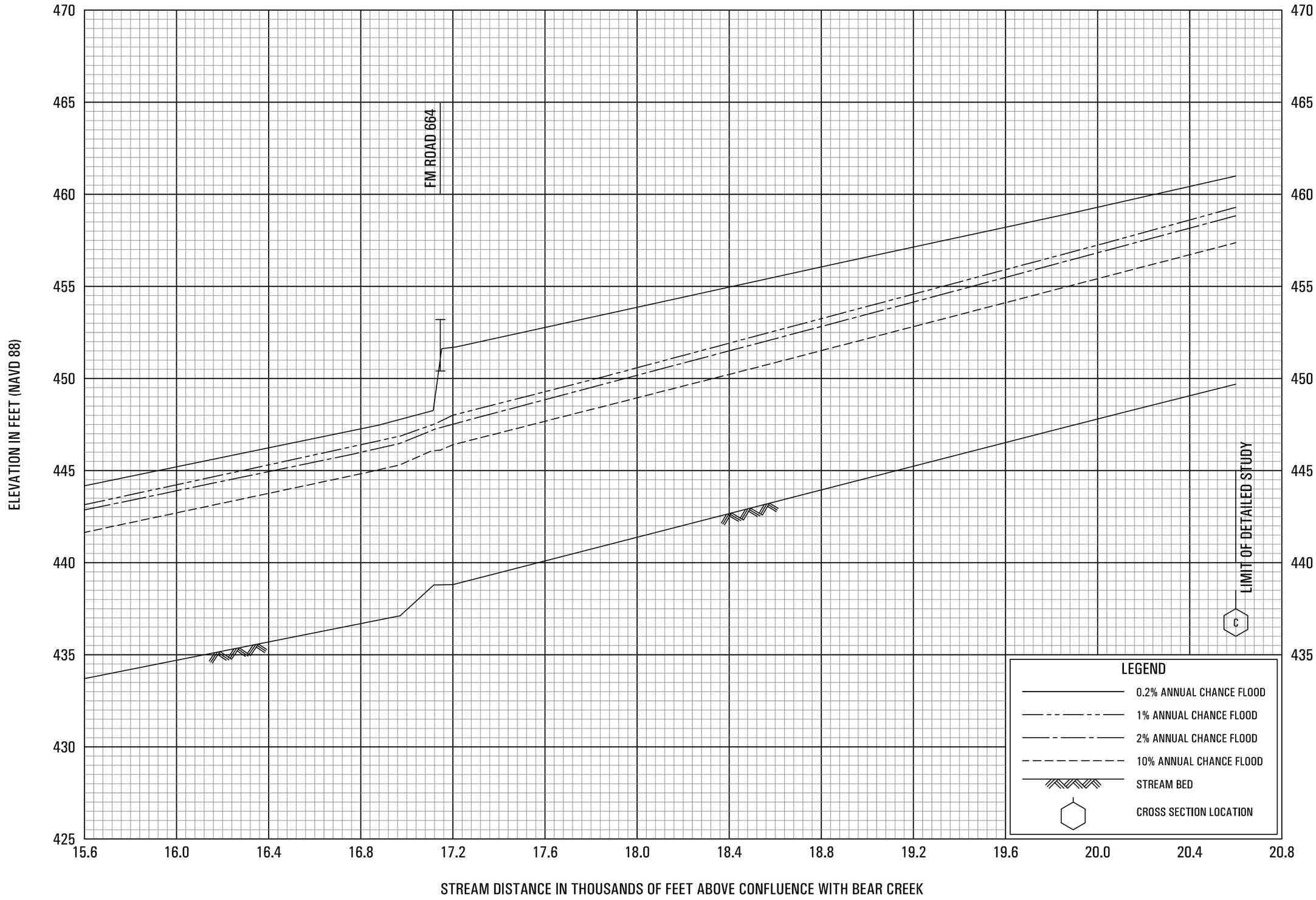

FLOOD PROFILES

LONG BRANCH

FEDERAL EMERGENCY MANAGEMENT AGENCY

ELLIS COUNTY, TX

AND INCORPORATED AREAS

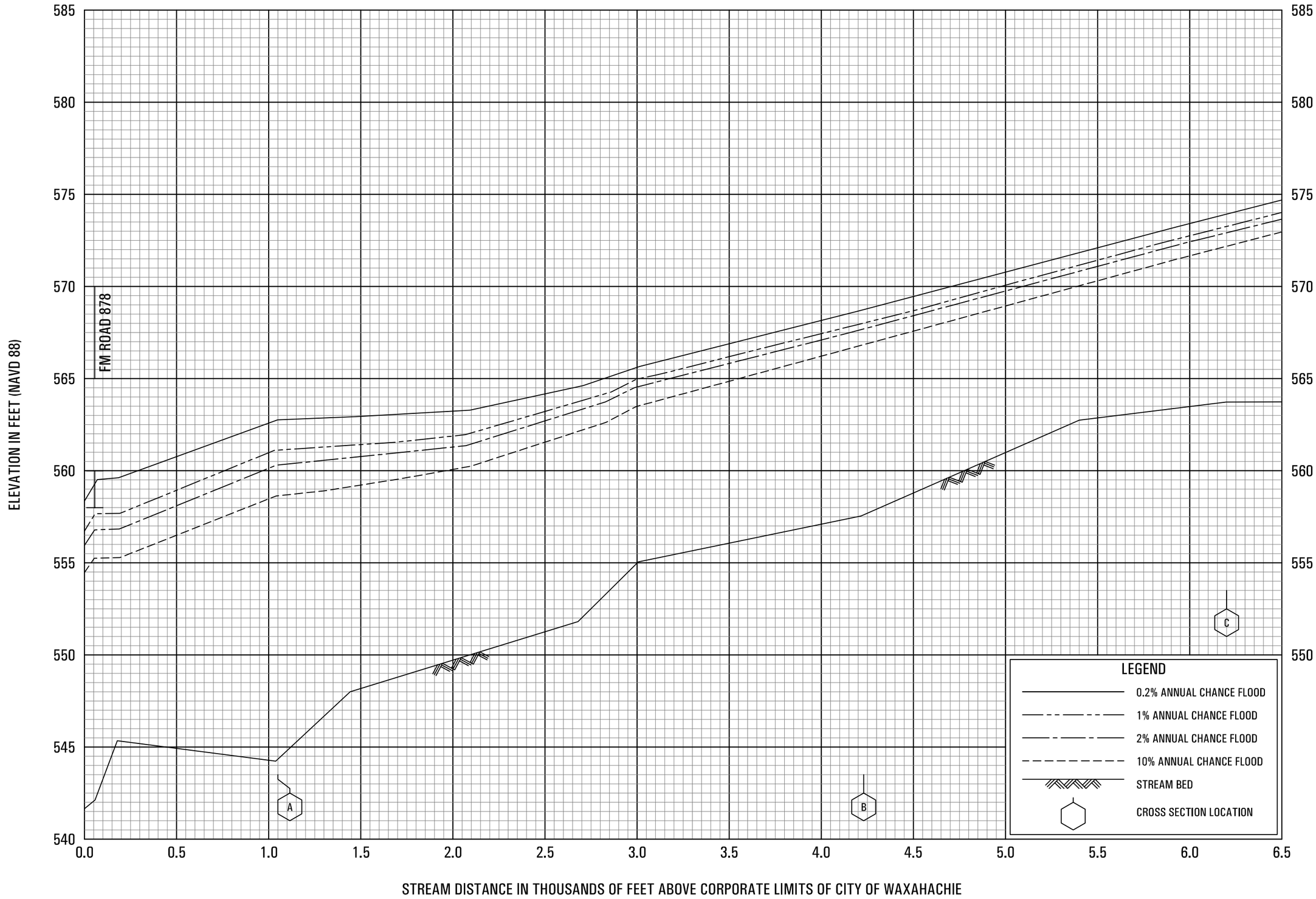

FLOOD PROFILES

MUSTANG CREEK

FEDERAL EMERGENCY MANAGEMENT AGENCY

ELLIS COUNTY, TX

AND INCORPORATED AREAS

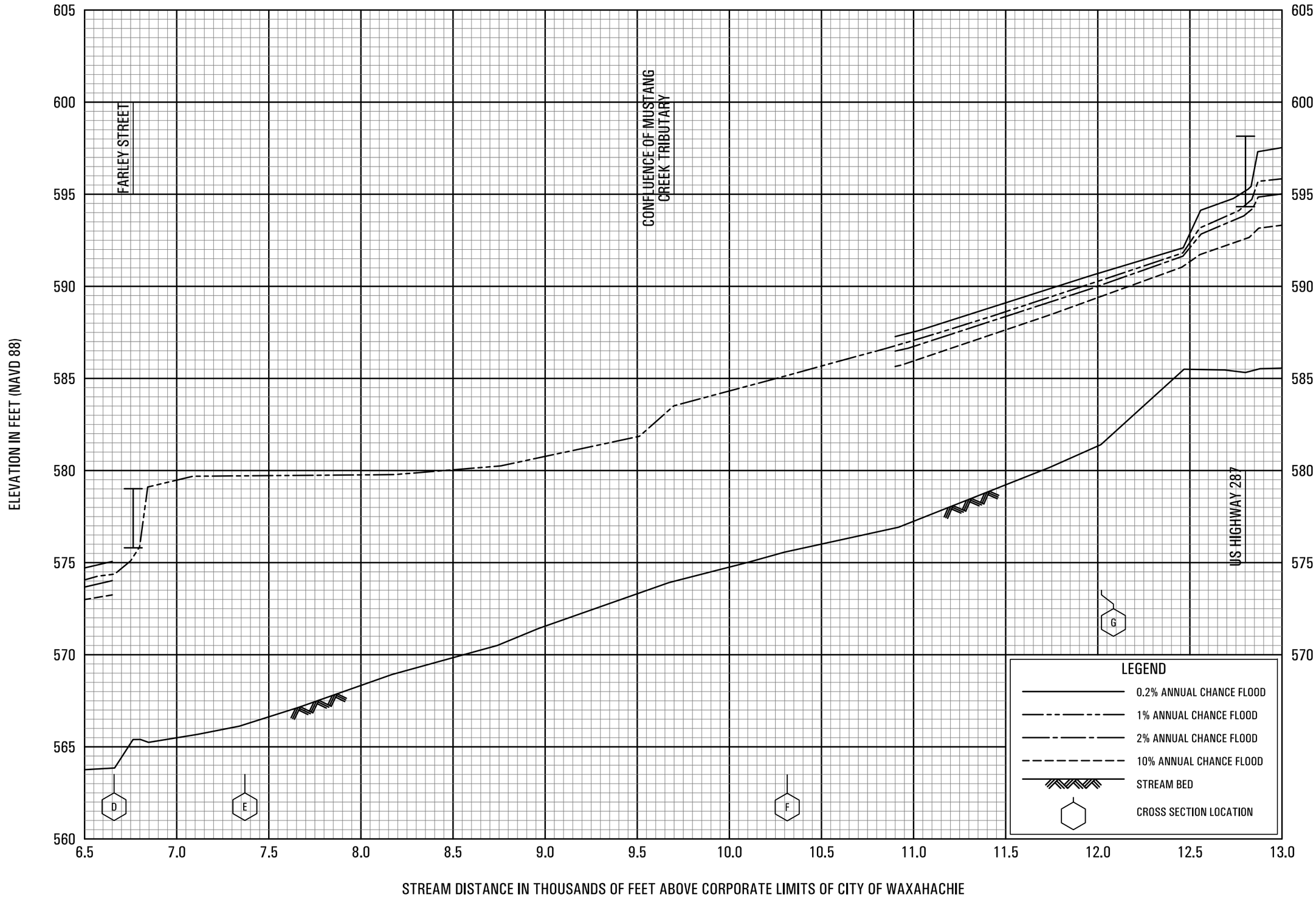

FLOOD PROFILES

MUSTANG CREEK

FEDERAL EMERGENCY MANAGEMENT AGENCY

ELLIS COUNTY, TX

AND INCORPORATED AREAS

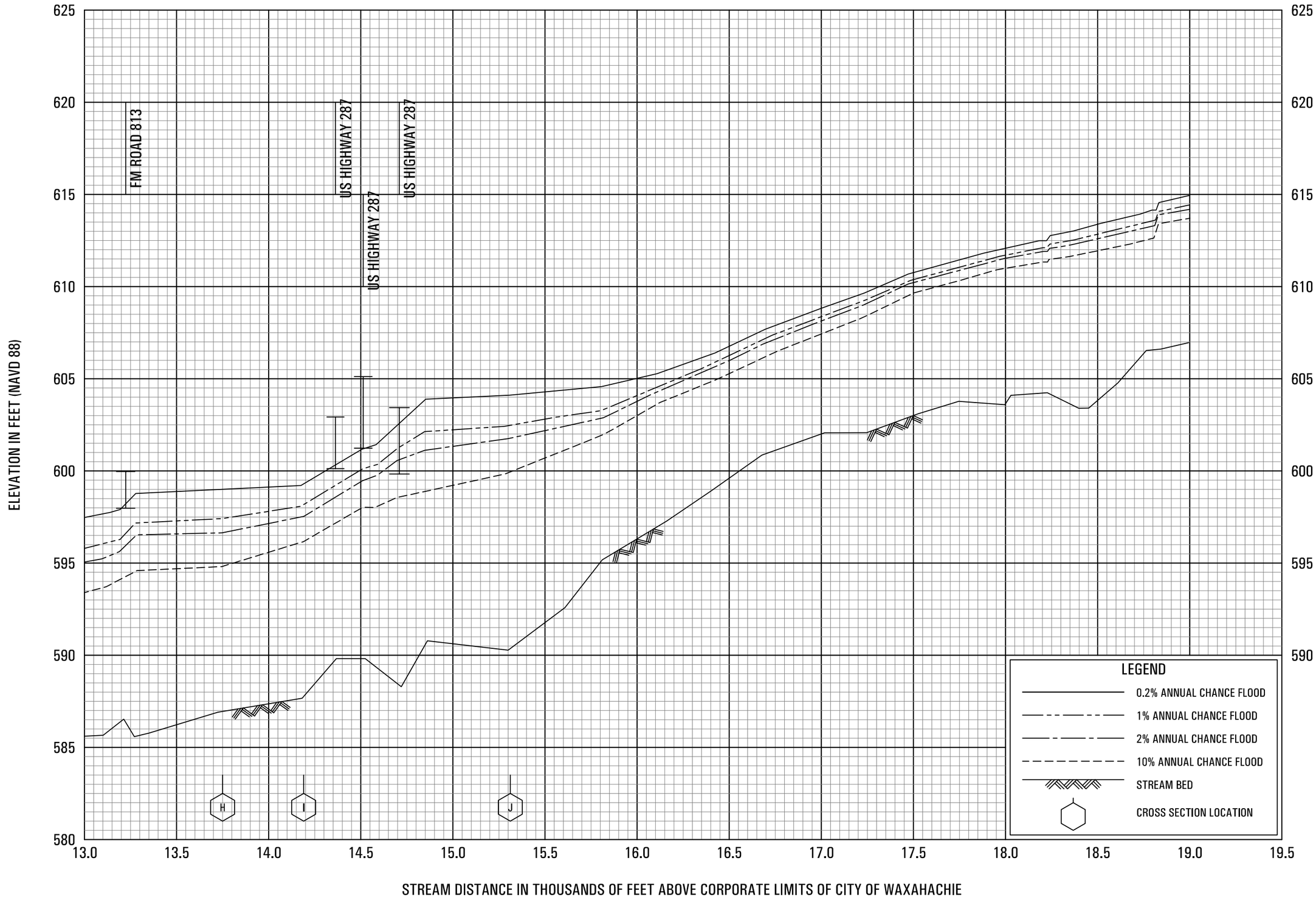

FLOOD PROFILES

MUSTANG CREEK

FEDERAL EMERGENCY MANAGEMENT AGENCY

ELLIS COUNTY, TX

AND INCORPORATED AREAS

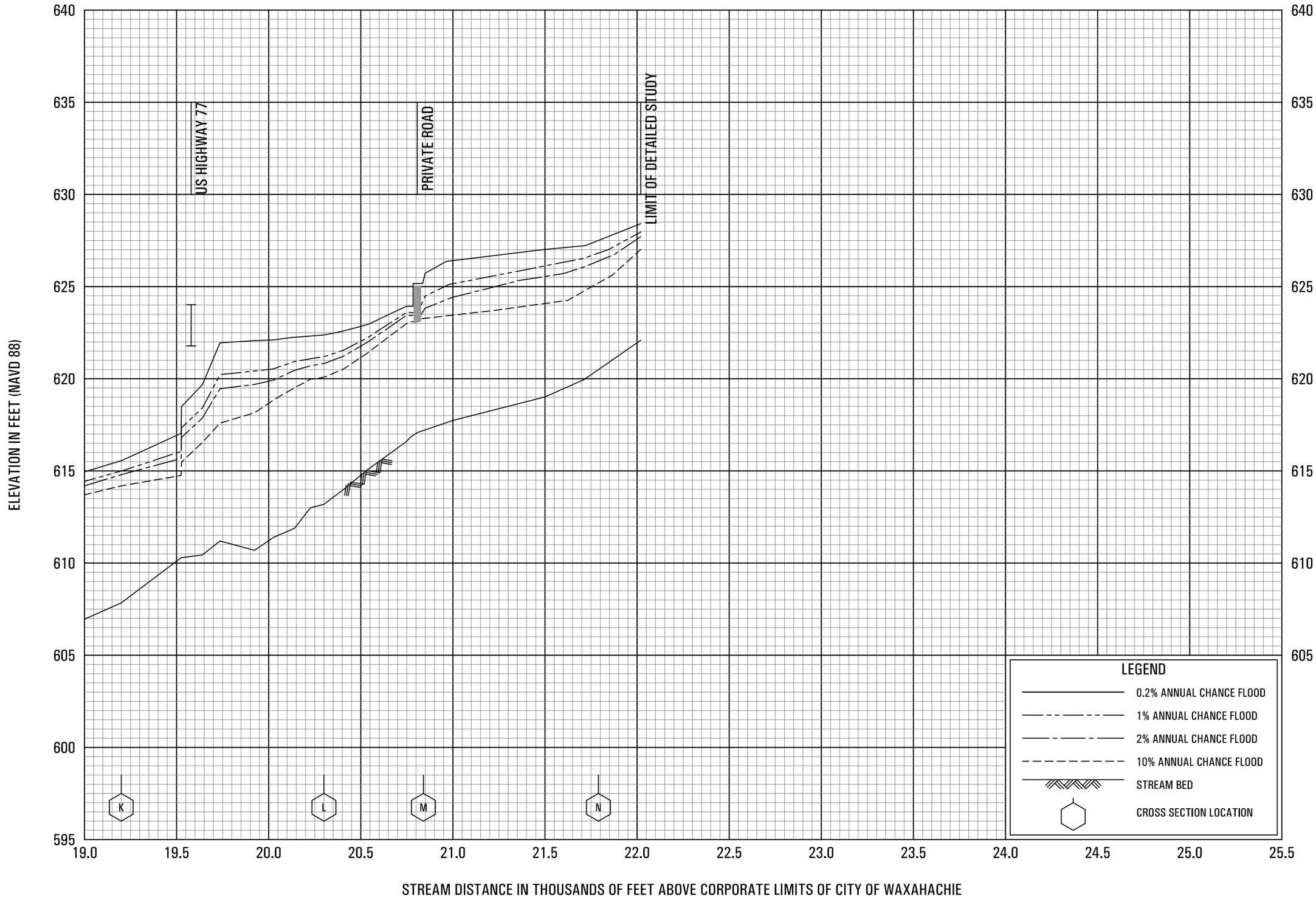

FLOOD PROFILES

MUSTANG CREEK

FEDERAL EMERGENCY MANAGEMENT AGENCY

ELLIS COUNTY, TX

AND INCORPORATED AREAS

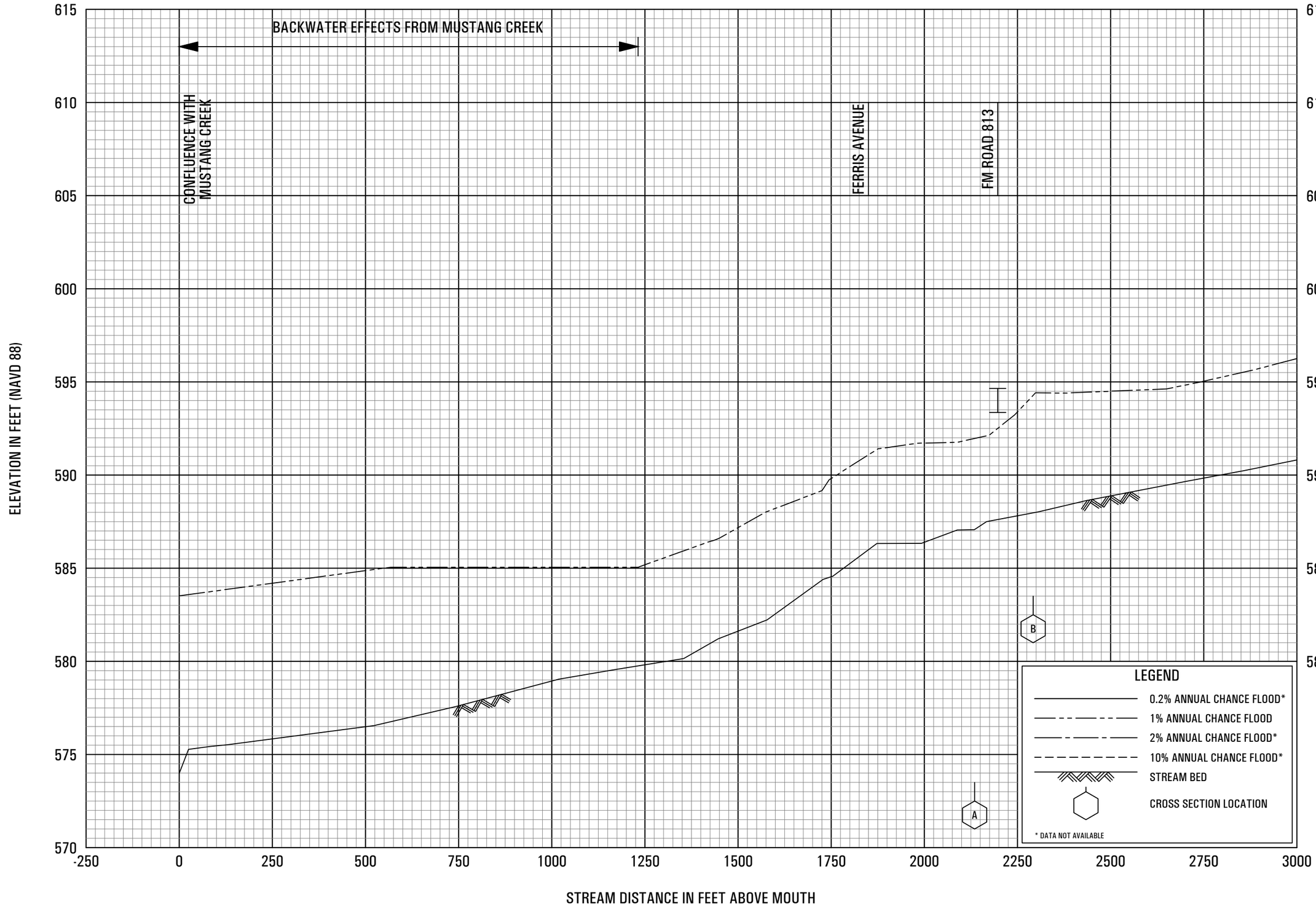

FLOOD PROFILES

MUSTANG CREEK TRIBUTARY

FEDERAL EMERGENCY MANAGEMENT AGENCY

ELLIS COUNTY, TX

AND INCORPORATED AREAS

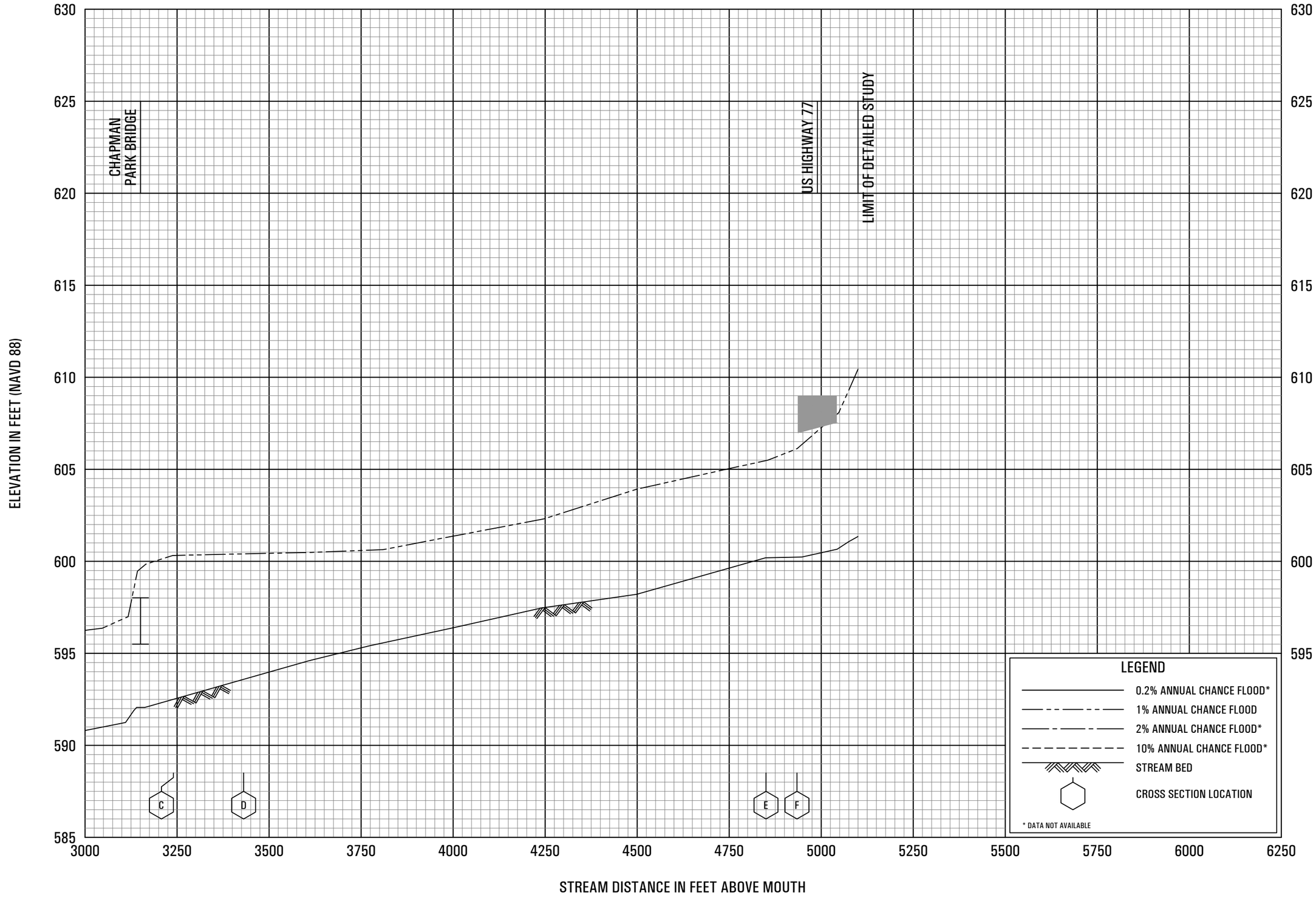

FLOOD PROFILES

MUSTANG CREEK TRIBUTARY

FEDERAL EMERGENCY MANAGEMENT AGENCY

ELLIS COUNTY, TX

AND INCORPORATED AREAS

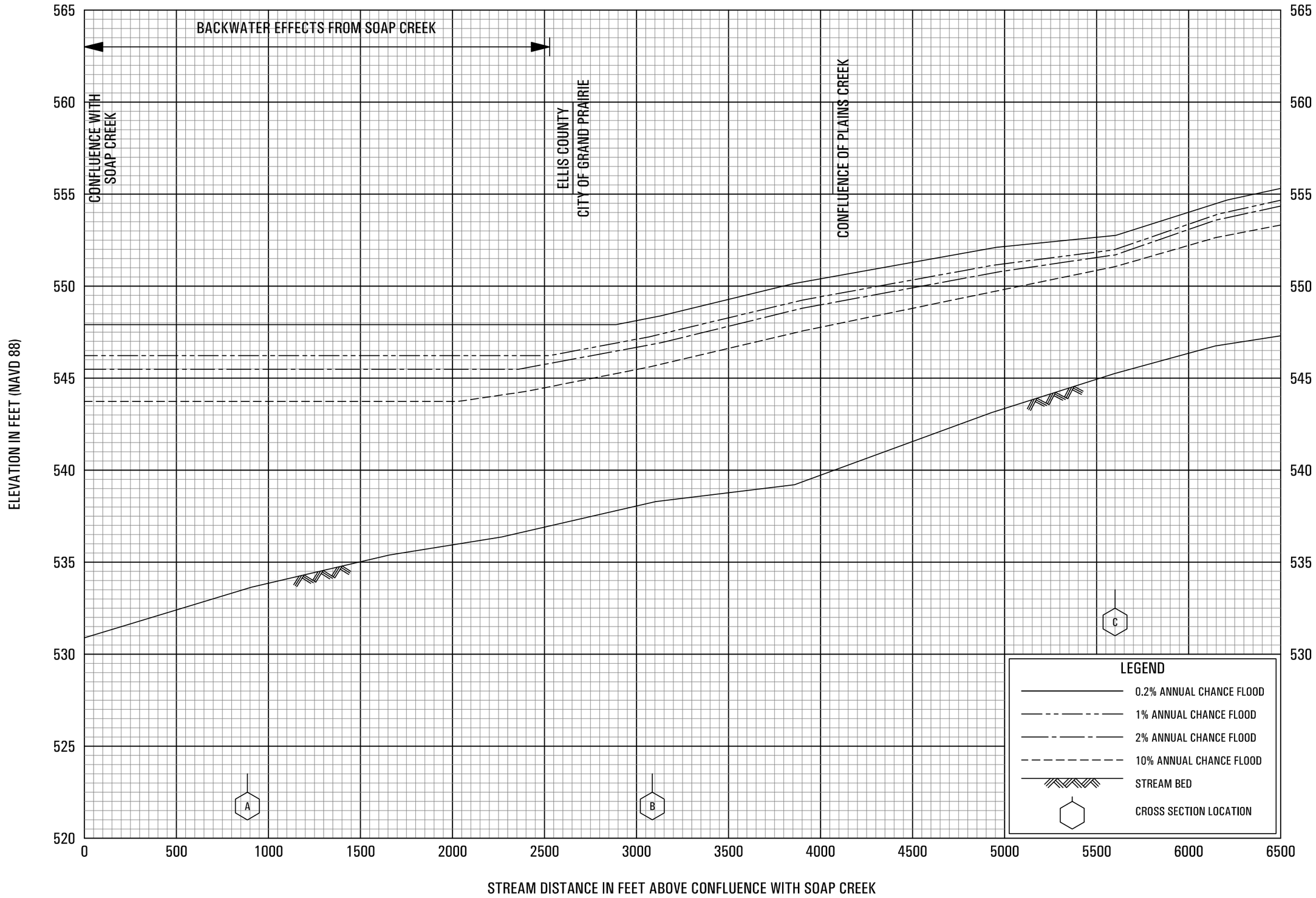

FLOOD PROFILES

NEWTON BRANCH

FEDERAL EMERGENCY MANAGEMENT AGENCY

ELLIS COUNTY, TX

AND INCORPORATED AREAS

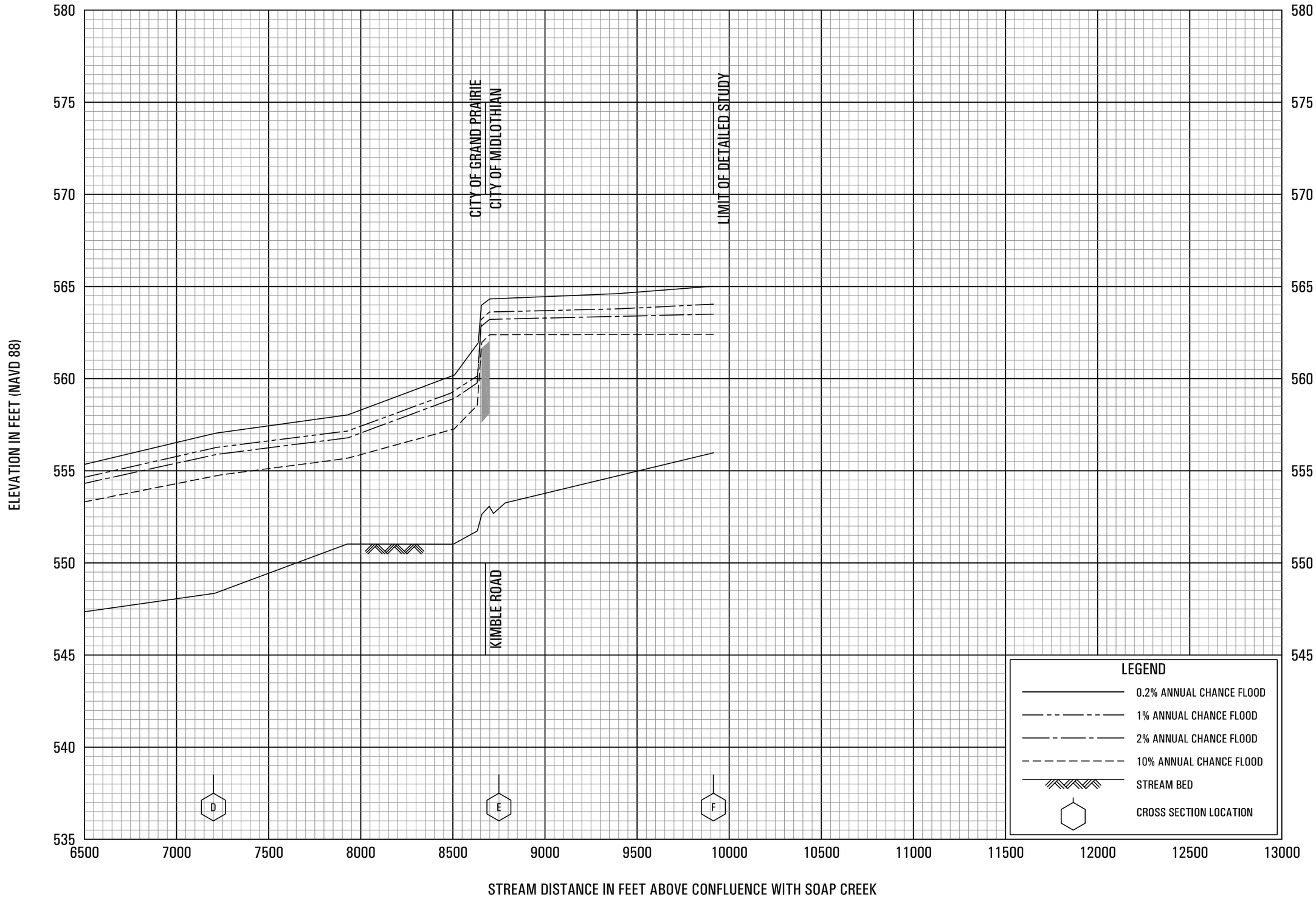

FLOOD PROFILES

NEWTON BRANCH

FEDERAL EMERGENCY MANAGEMENT AGENCY

ELLIS COUNTY, TX

AND INCORPORATED AREAS

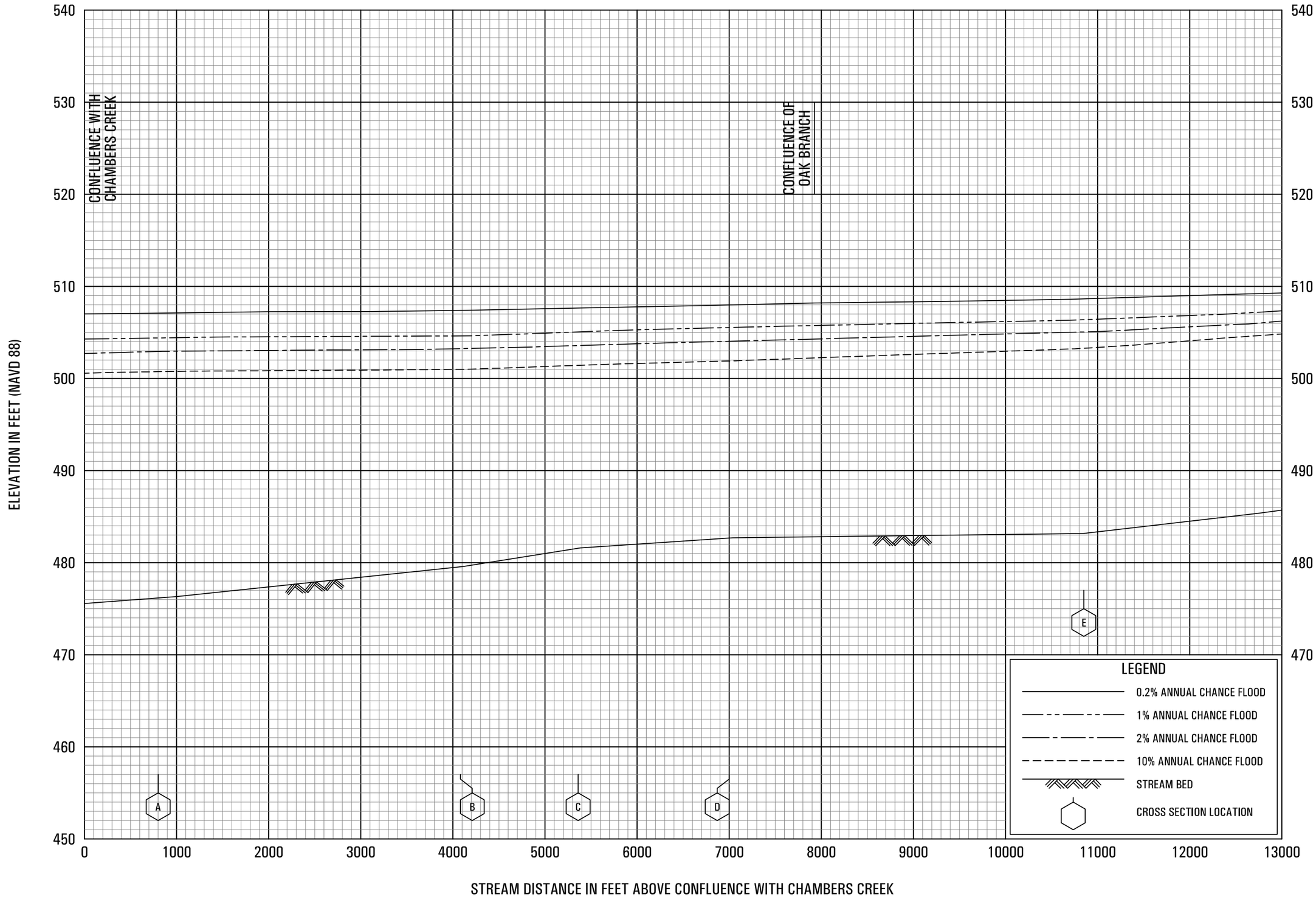

FLOOD PROFILES

NORTH FORK CHAMBERS CREEK

FEDERAL EMERGENCY MANAGEMENT AGENCY

ELLIS COUNTY, TX

AND INCORPORATED AREAS

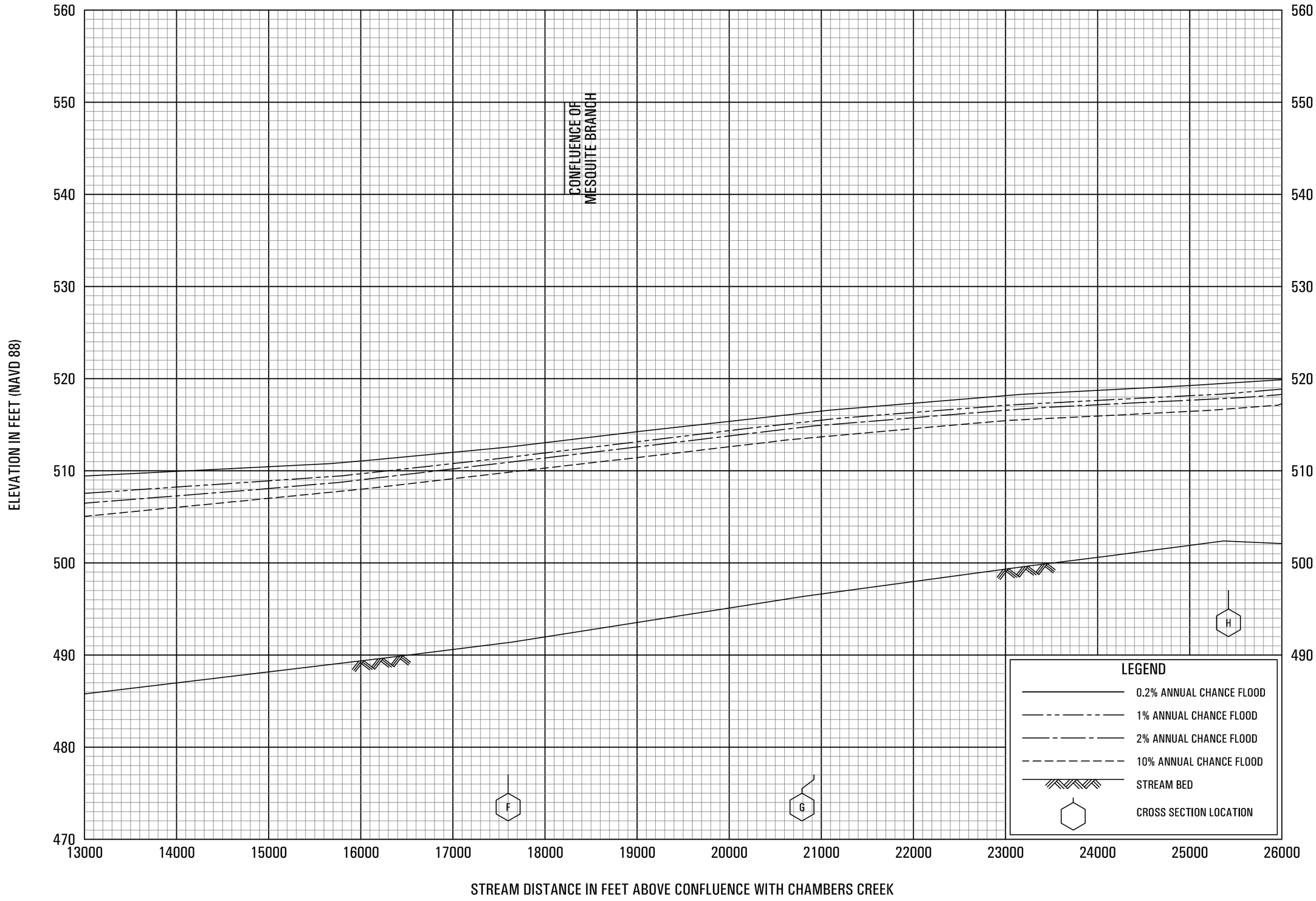

FLOOD PROFILES

NORTH FORK CHAMBERS CREEK

FEDERAL EMERGENCY MANAGEMENT AGENCY

ELLIS COUNTY, TX

AND INCORPORATED AREAS

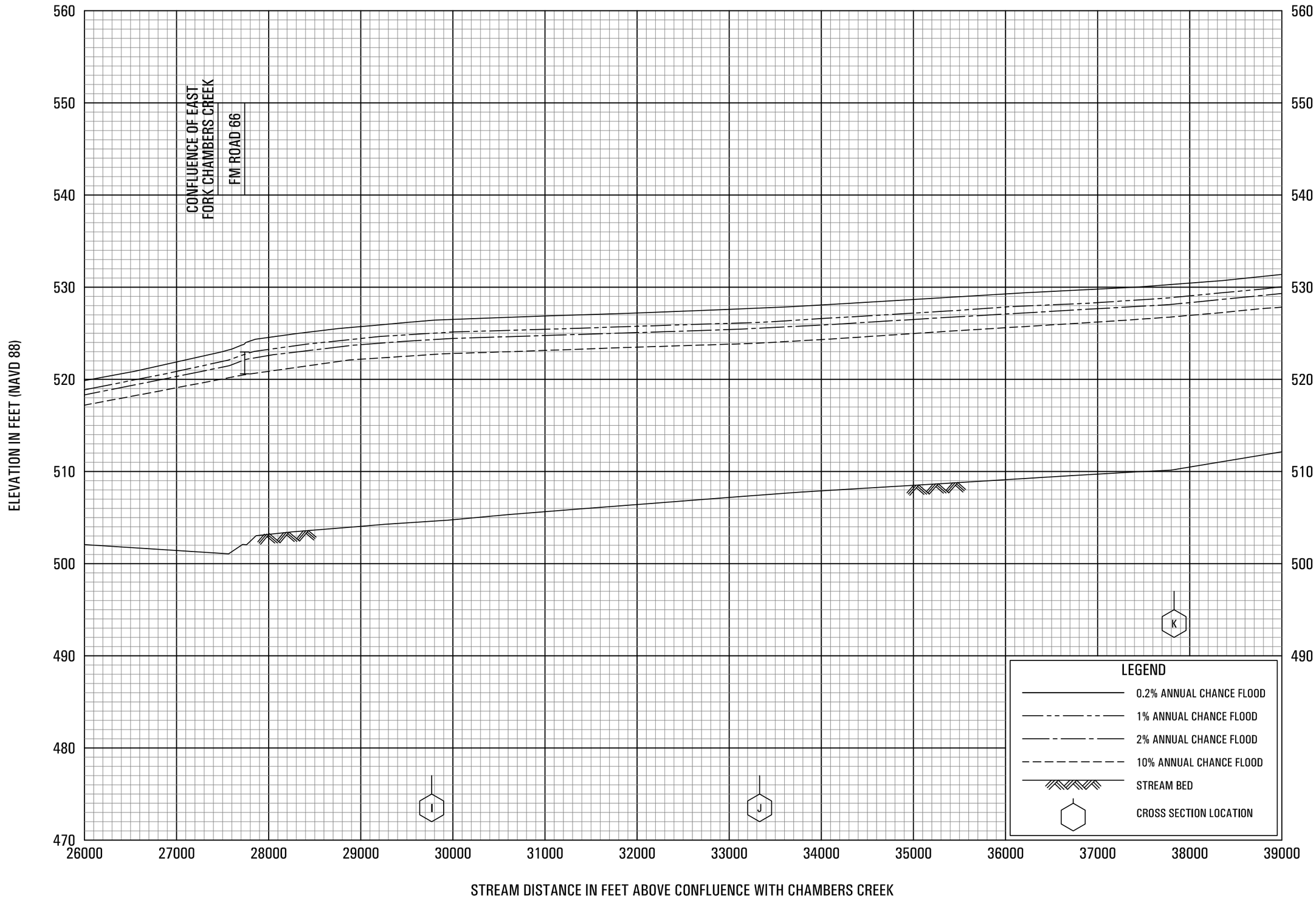

FLOOD PROFILES

NORTH FORK CHAMBERS CREEK

FEDERAL EMERGENCY MANAGEMENT AGENCY

ELLIS COUNTY, TX

AND INCORPORATED AREAS

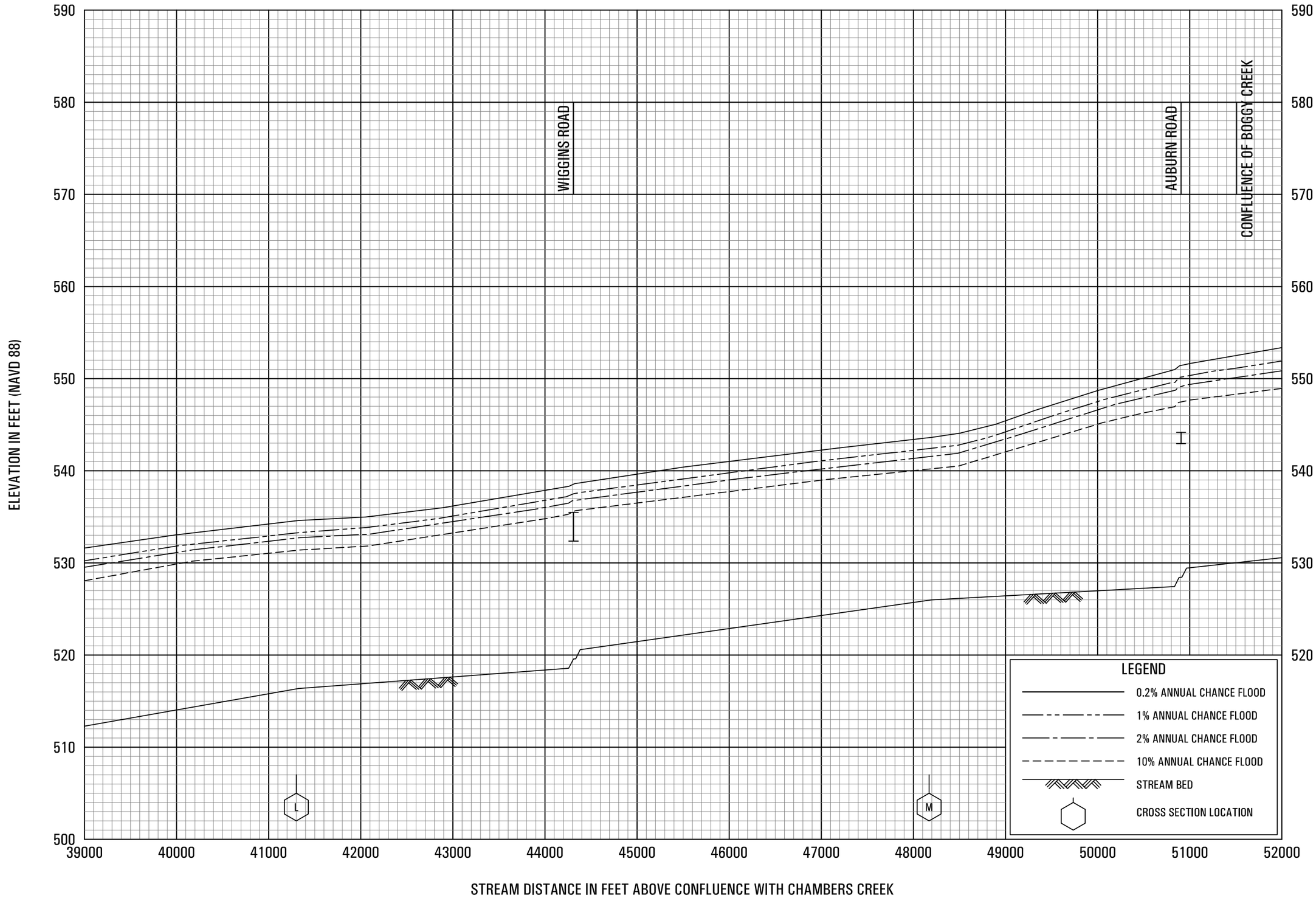

FLOOD PROFILES

NORTH FORK CHAMBERS CREEK

FEDERAL EMERGENCY MANAGEMENT AGENCY

ELLIS COUNTY, TX

AND INCORPORATED AREAS

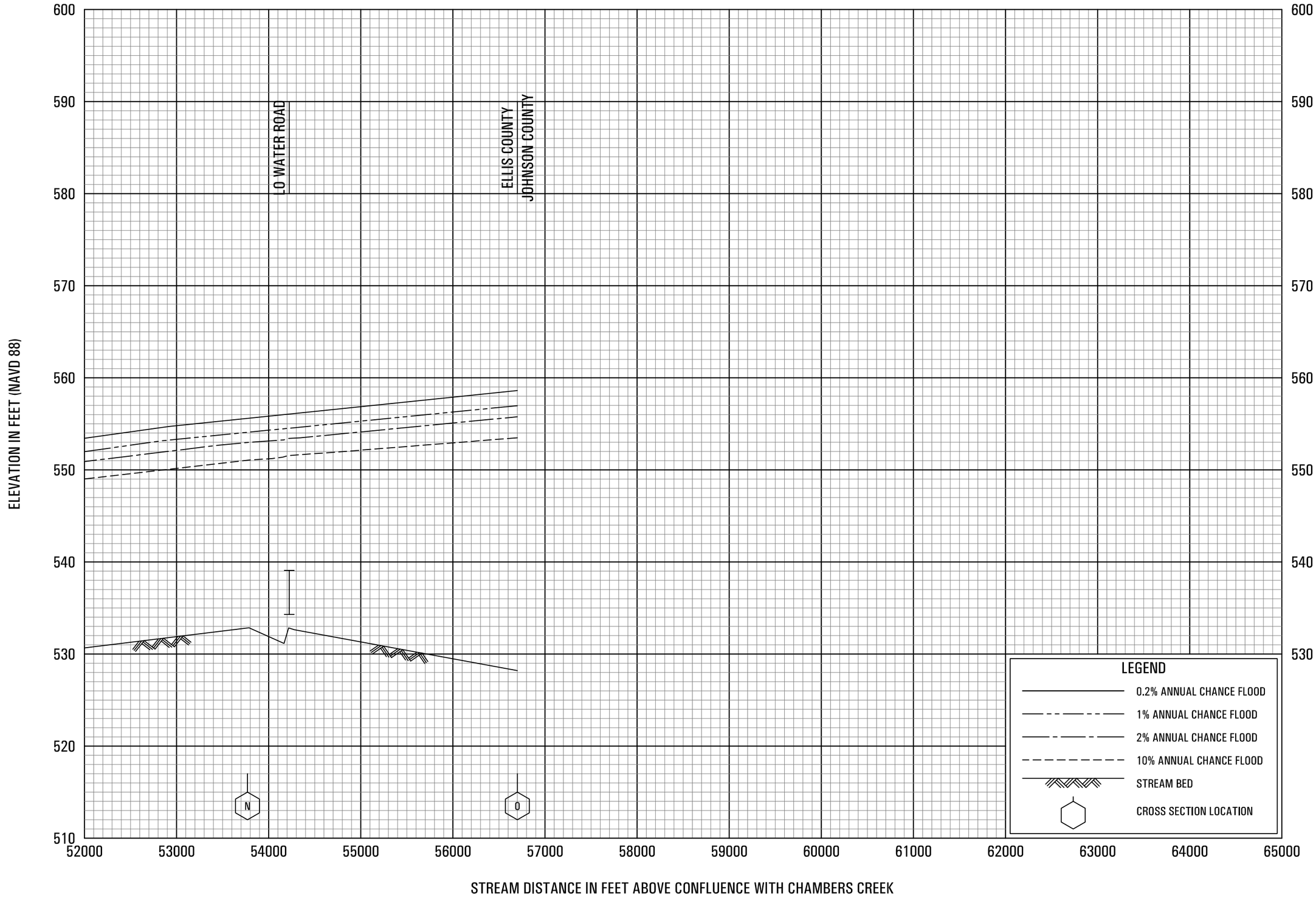

FLOOD PROFILES

NORTH FORK CHAMBERS CREEK

FEDERAL EMERGENCY MANAGEMENT AGENCY

ELLIS COUNTY, TX

AND INCORPORATED AREAS

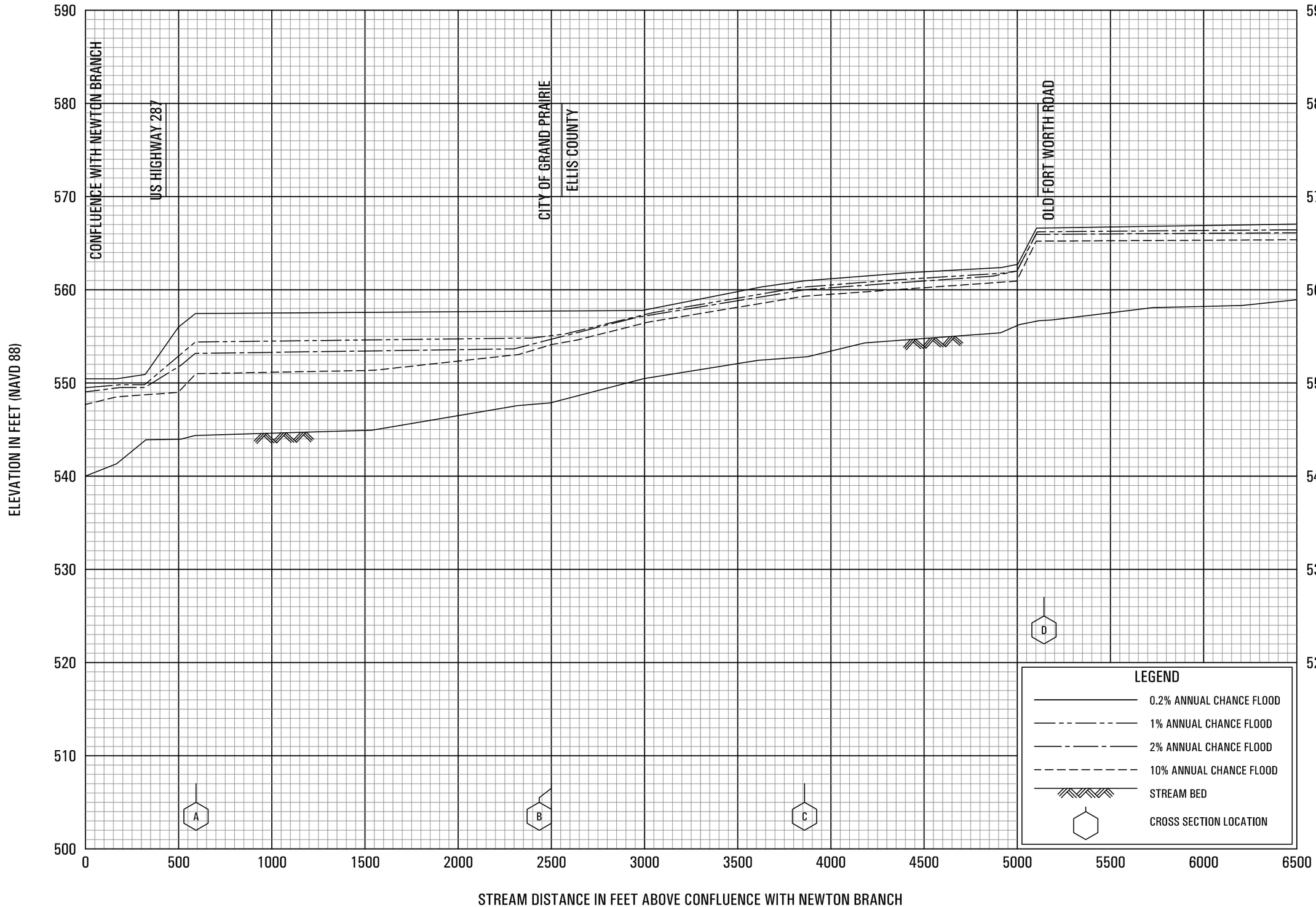

FLOOD PROFILES

PLAINS CREEK

FEDERAL EMERGENCY MANAGEMENT AGENCY

ELLIS COUNTY, TX

AND INCORPORATED AREAS

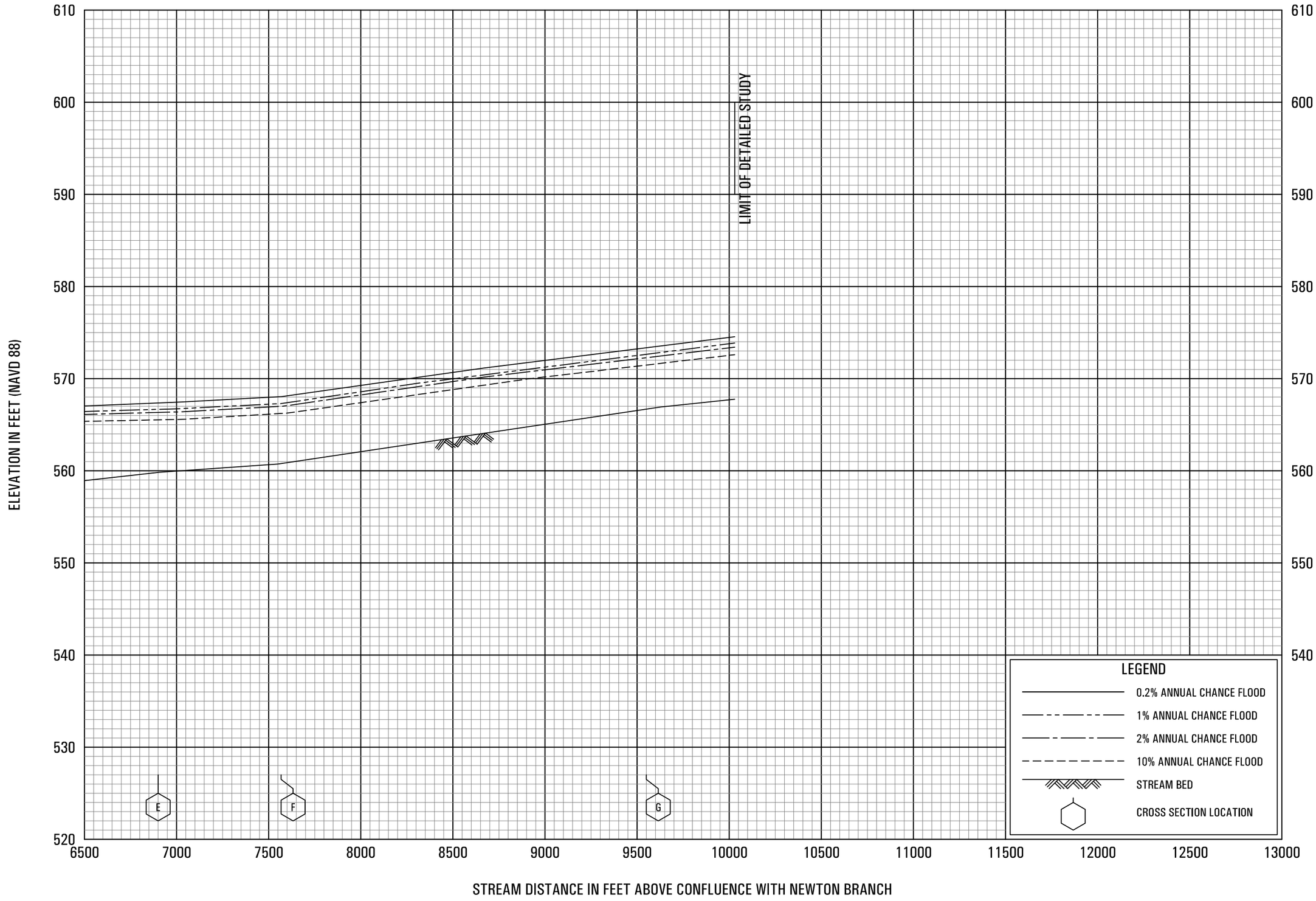

FLOOD PROFILES

PLAINS CREEK

FEDERAL EMERGENCY MANAGEMENT AGENCY

ELLIS COUNTY, TX

AND INCORPORATED AREAS

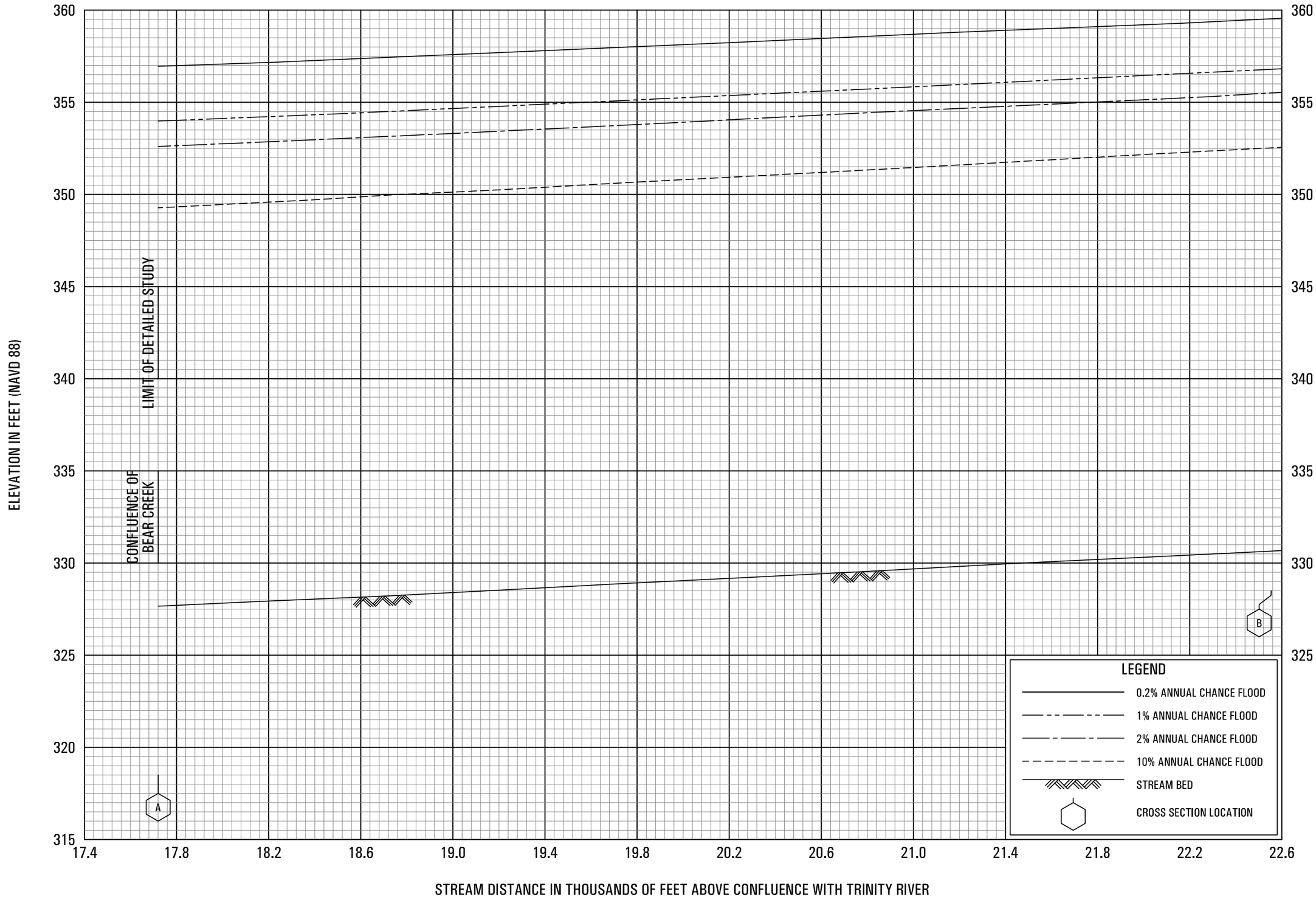

FLOOD PROFILES

RED OAK CREEK

FEDERAL EMERGENCY MANAGEMENT AGENCY

ELLIS COUNTY, TX

AND INCORPORATED AREAS

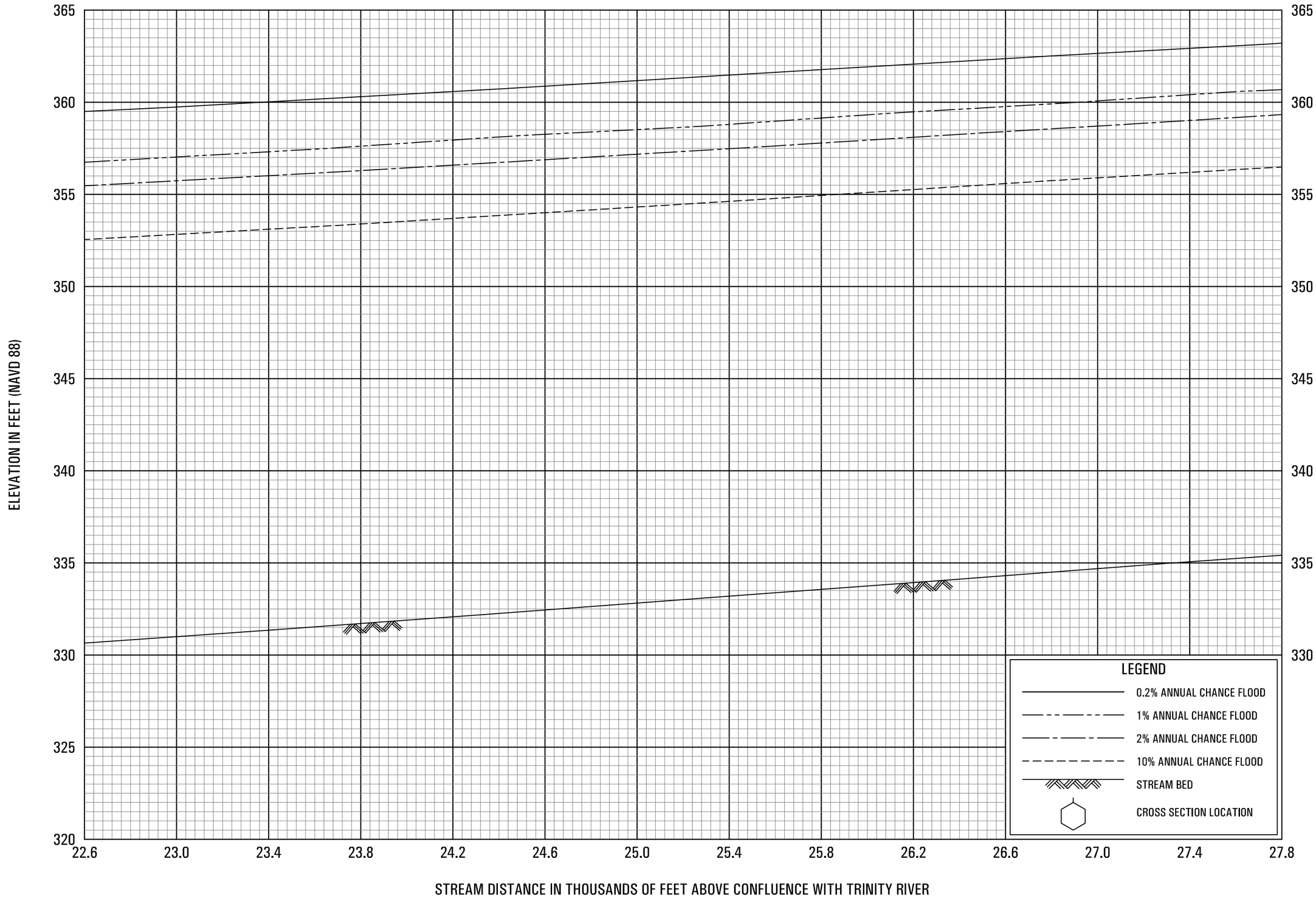

FLOOD PROFILES

RED OAK CREEK

FEDERAL EMERGENCY MANAGEMENT AGENCY

ELLIS COUNTY, TX

AND INCORPORATED AREAS

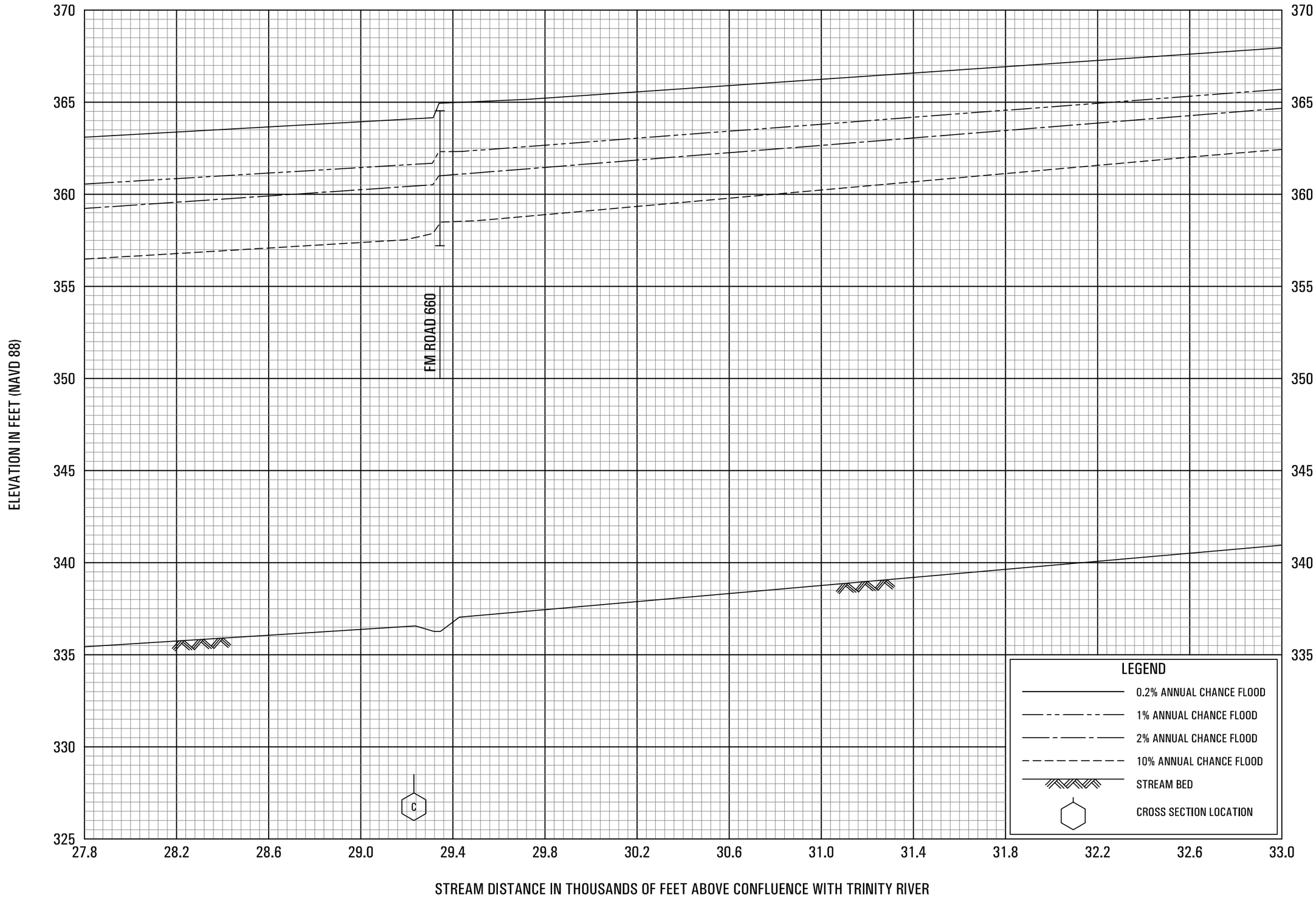

FLOOD PROFILES

RED OAK CREEK

FEDERAL EMERGENCY MANAGEMENT AGENCY

ELLIS COUNTY, TX

AND INCORPORATED AREAS

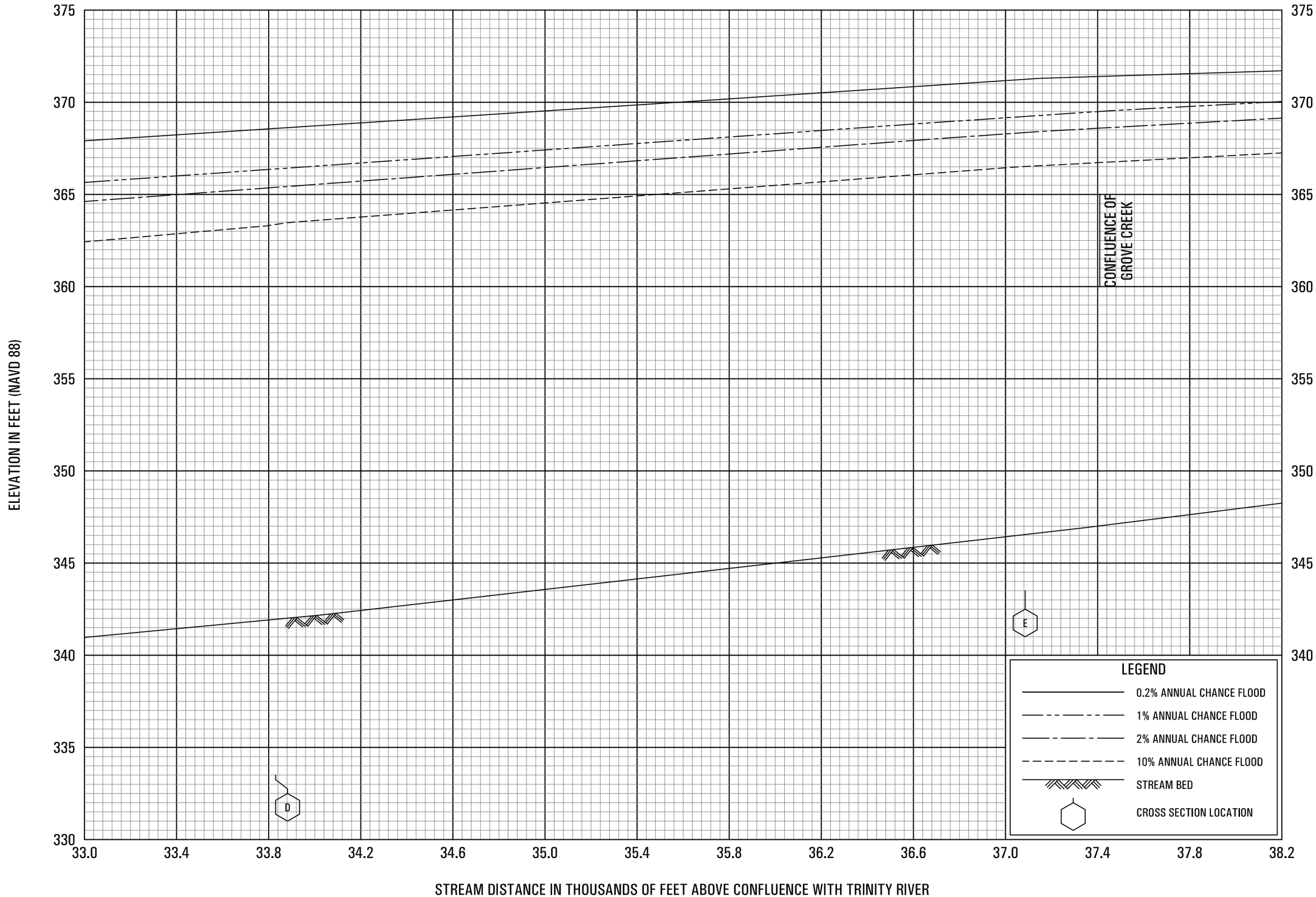

FLOOD PROFILES

RED OAK CREEK

FEDERAL EMERGENCY MANAGEMENT AGENCY

ELLIS COUNTY, TX

AND INCORPORATED AREAS

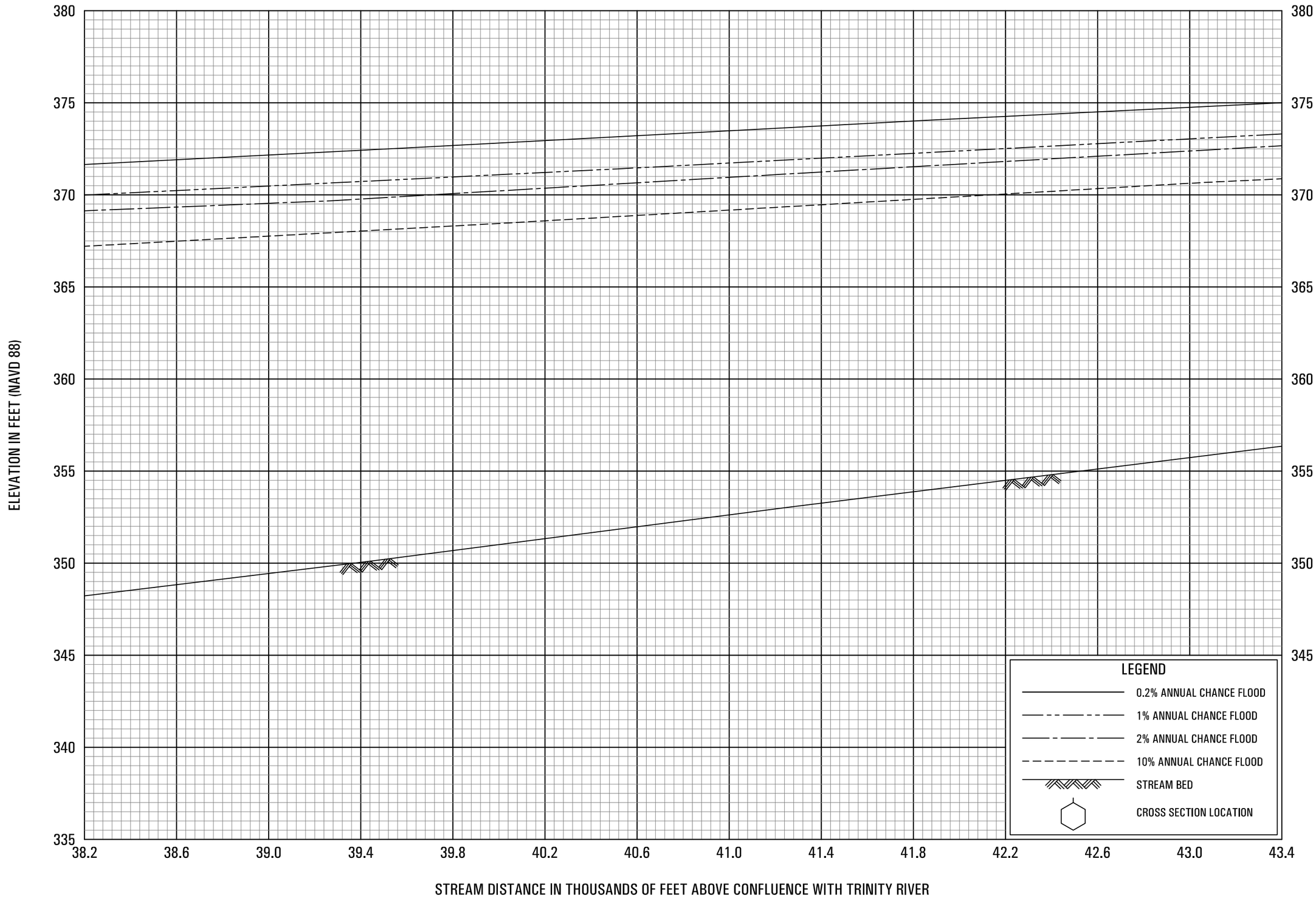

FLOOD PROFILES

RED OAK CREEK

FEDERAL EMERGENCY MANAGEMENT AGENCY

ELLIS COUNTY, TX

AND INCORPORATED AREAS

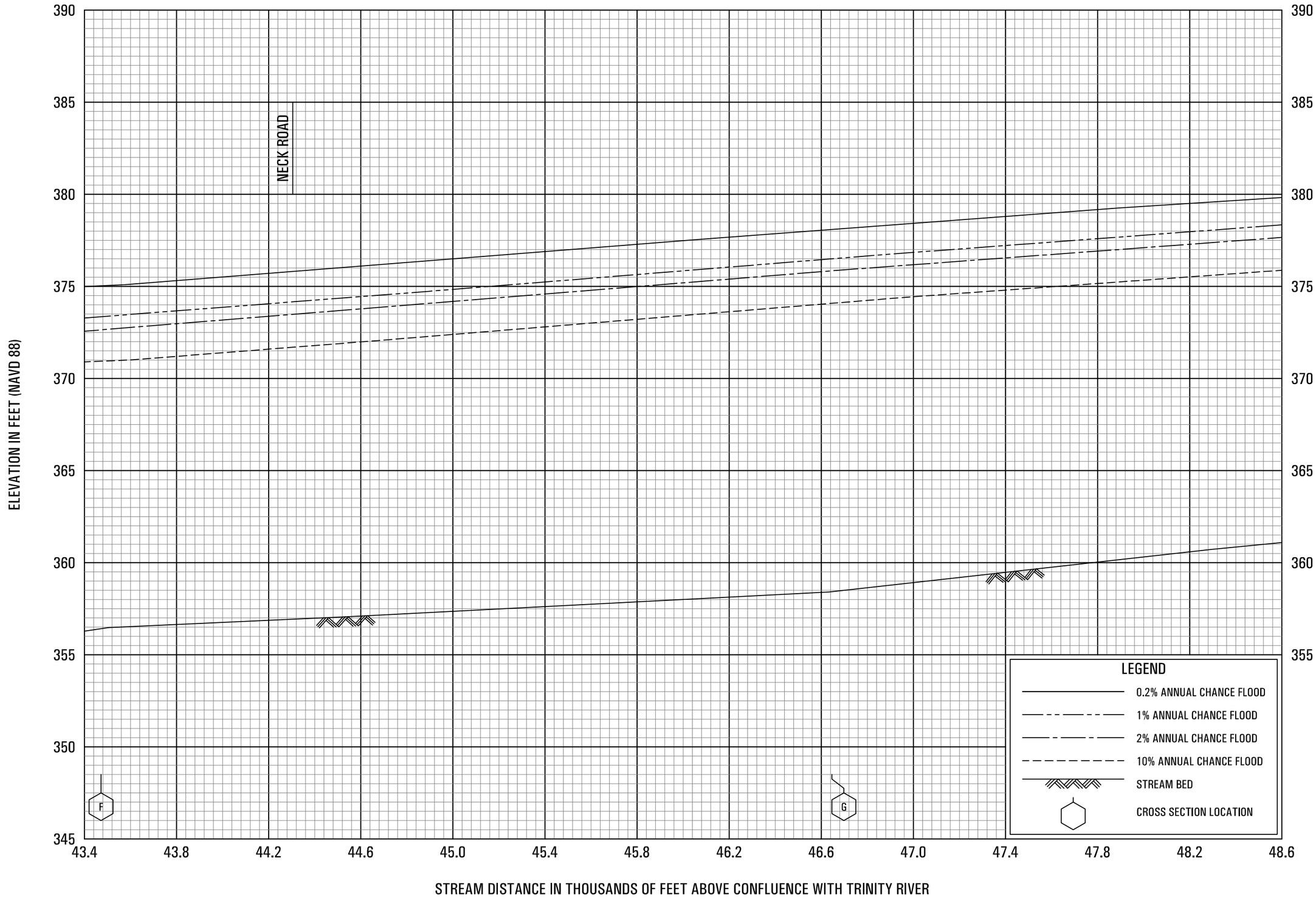

FLOOD PROFILES

RED OAK CREEK

FEDERAL EMERGENCY MANAGEMENT AGENCY

ELLIS COUNTY, TX

AND INCORPORATED AREAS

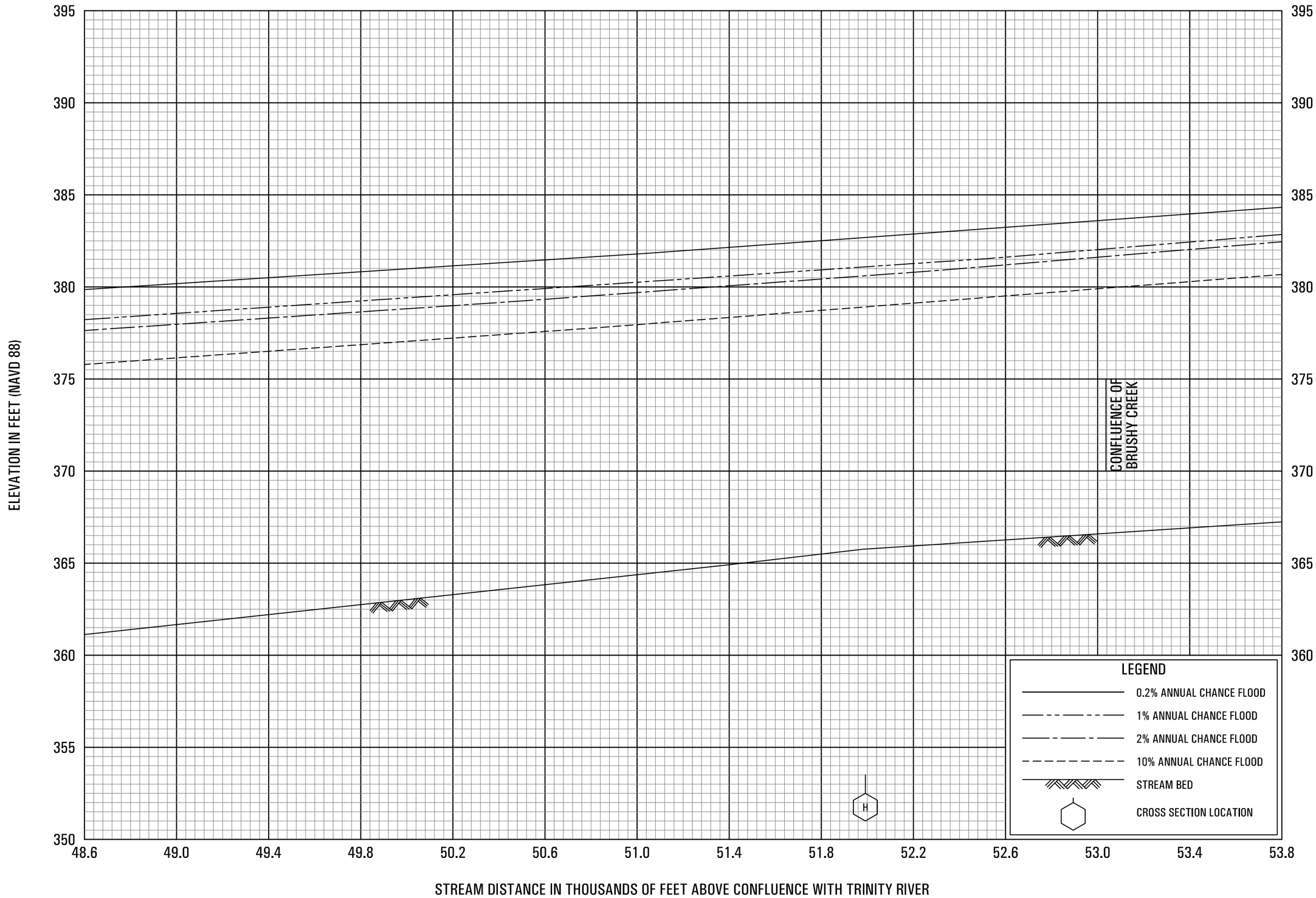

FLOOD PROFILES

RED OAK CREEK

FEDERAL EMERGENCY MANAGEMENT AGENCY

ELLIS COUNTY, TX

AND INCORPORATED AREAS

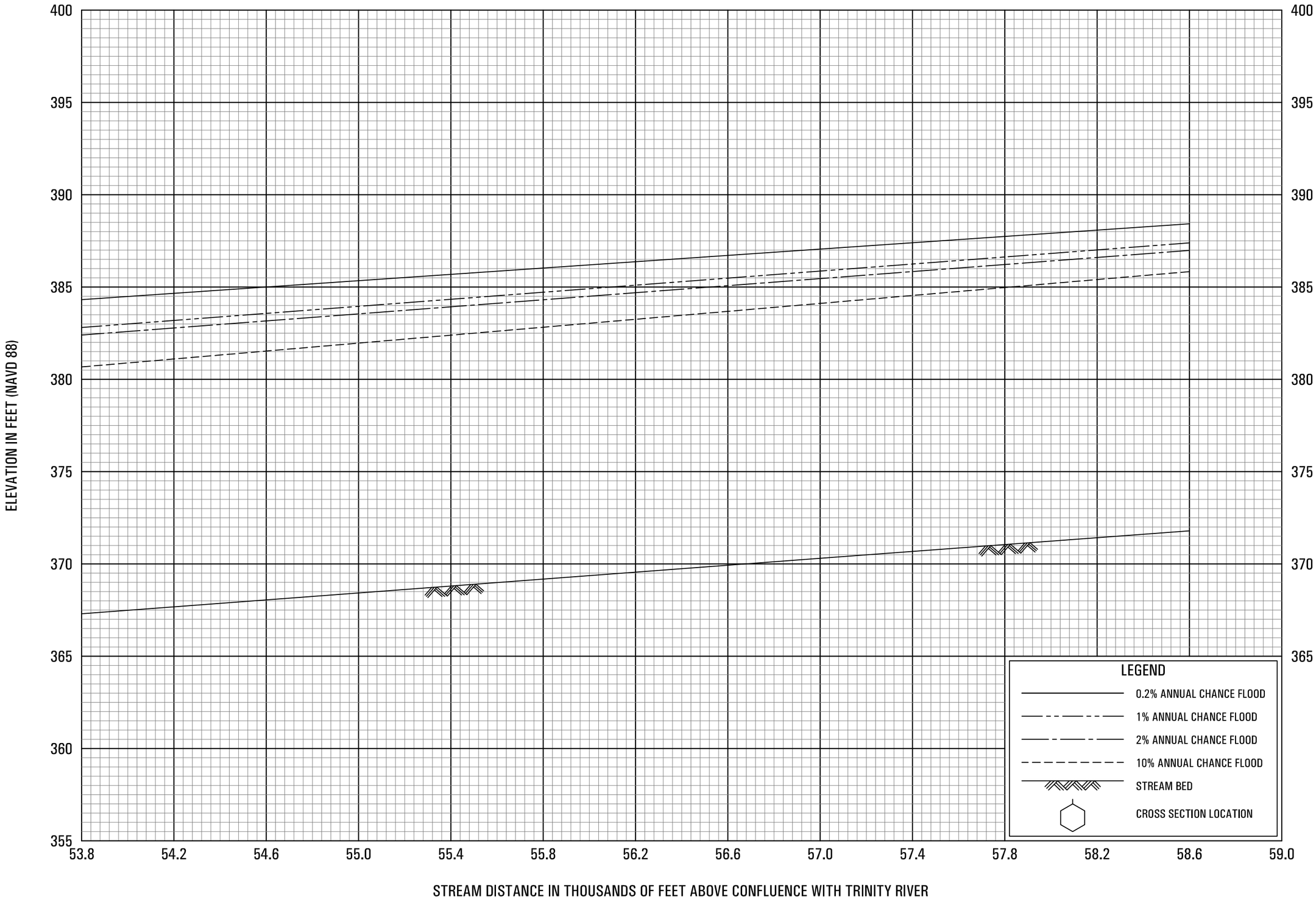

FLOOD PROFILES

RED OAK CREEK

FEDERAL EMERGENCY MANAGEMENT AGENCY

ELLIS COUNTY, TX

AND INCORPORATED AREAS

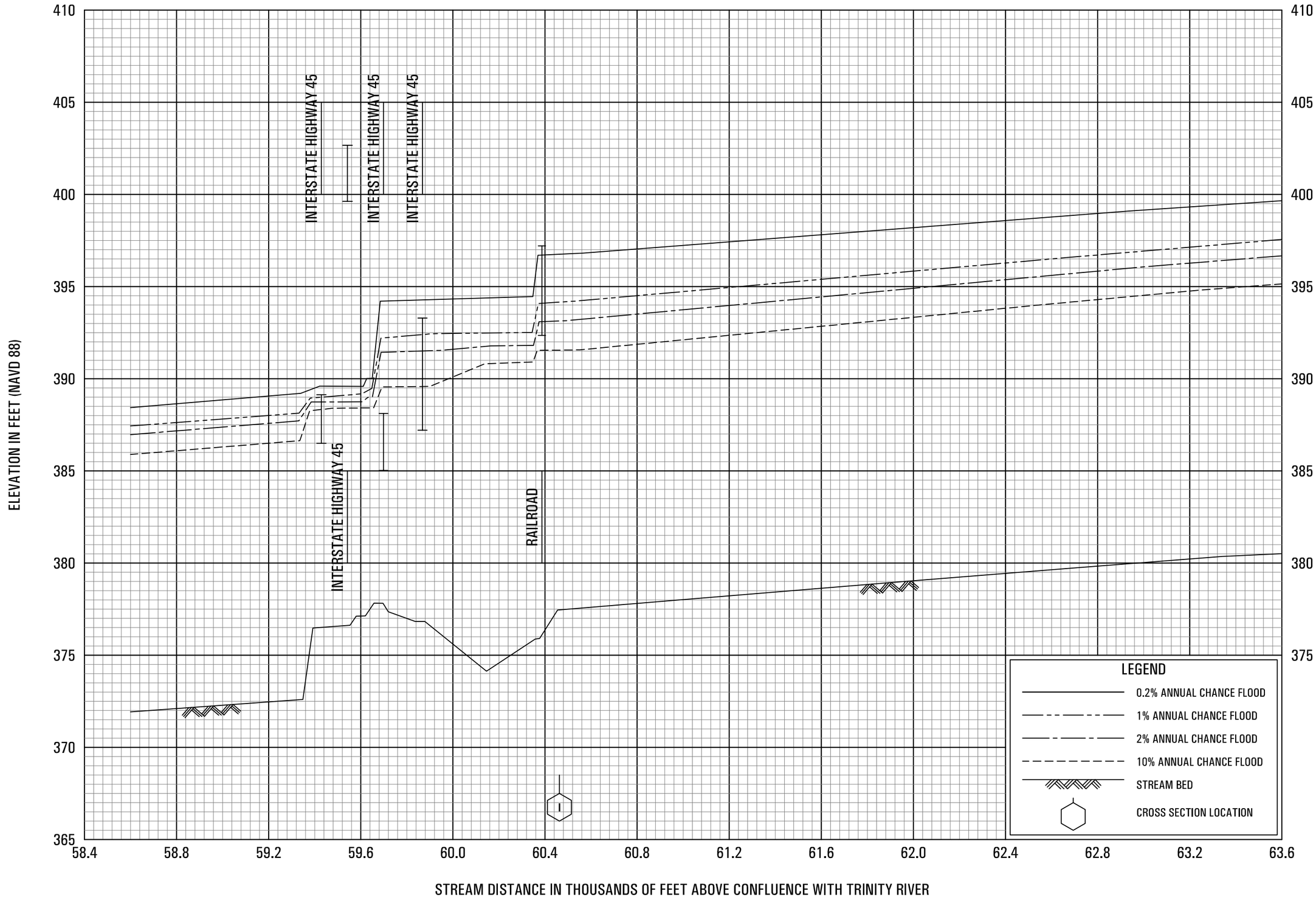

FLOOD PROFILES

RED OAK CREEK

FEDERAL EMERGENCY MANAGEMENT AGENCY

ELLIS COUNTY, TX

AND INCORPORATED AREAS

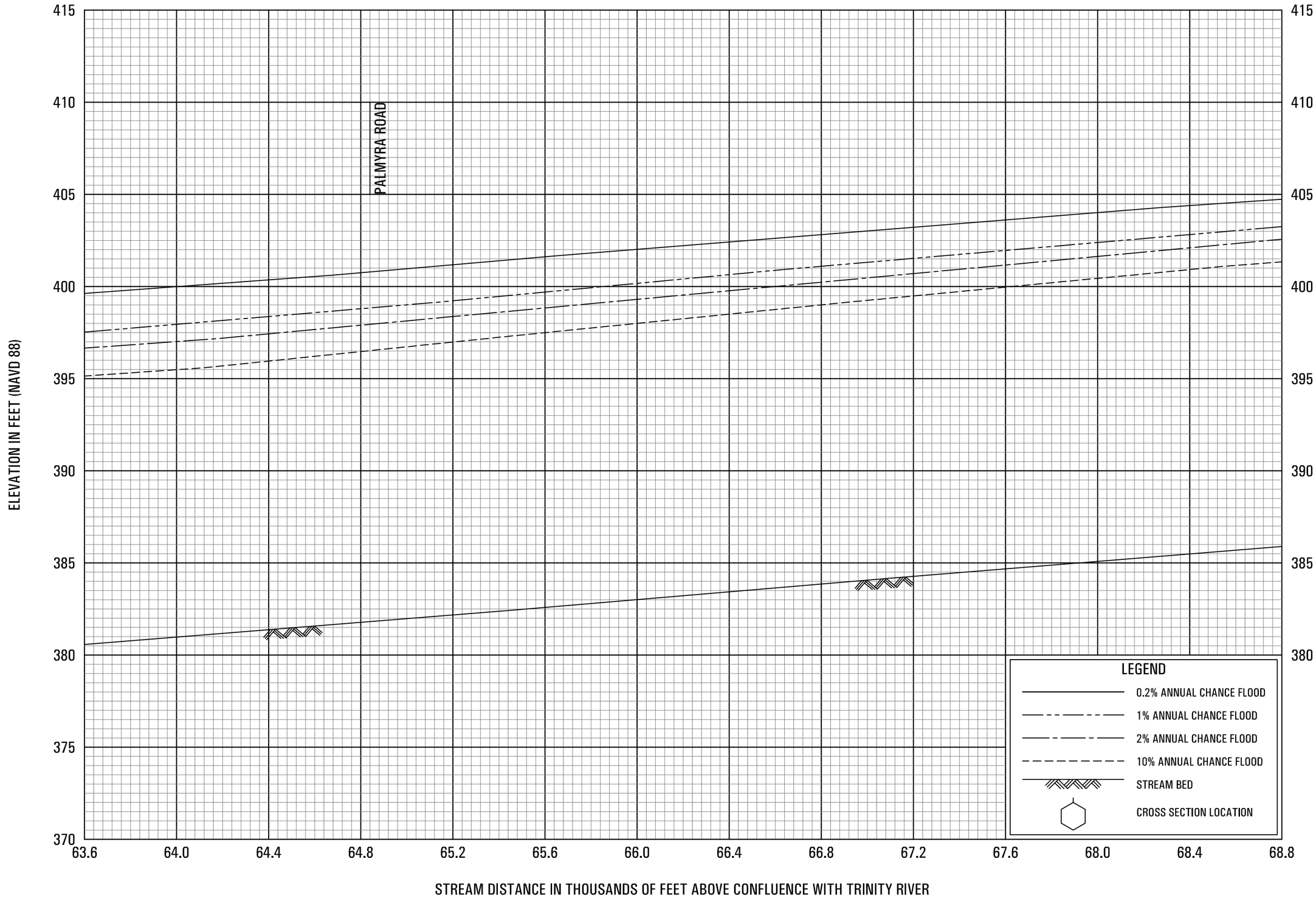

FLOOD PROFILES

RED OAK CREEK

FEDERAL EMERGENCY MANAGEMENT AGENCY

ELLIS COUNTY, TX

AND INCORPORATED AREAS

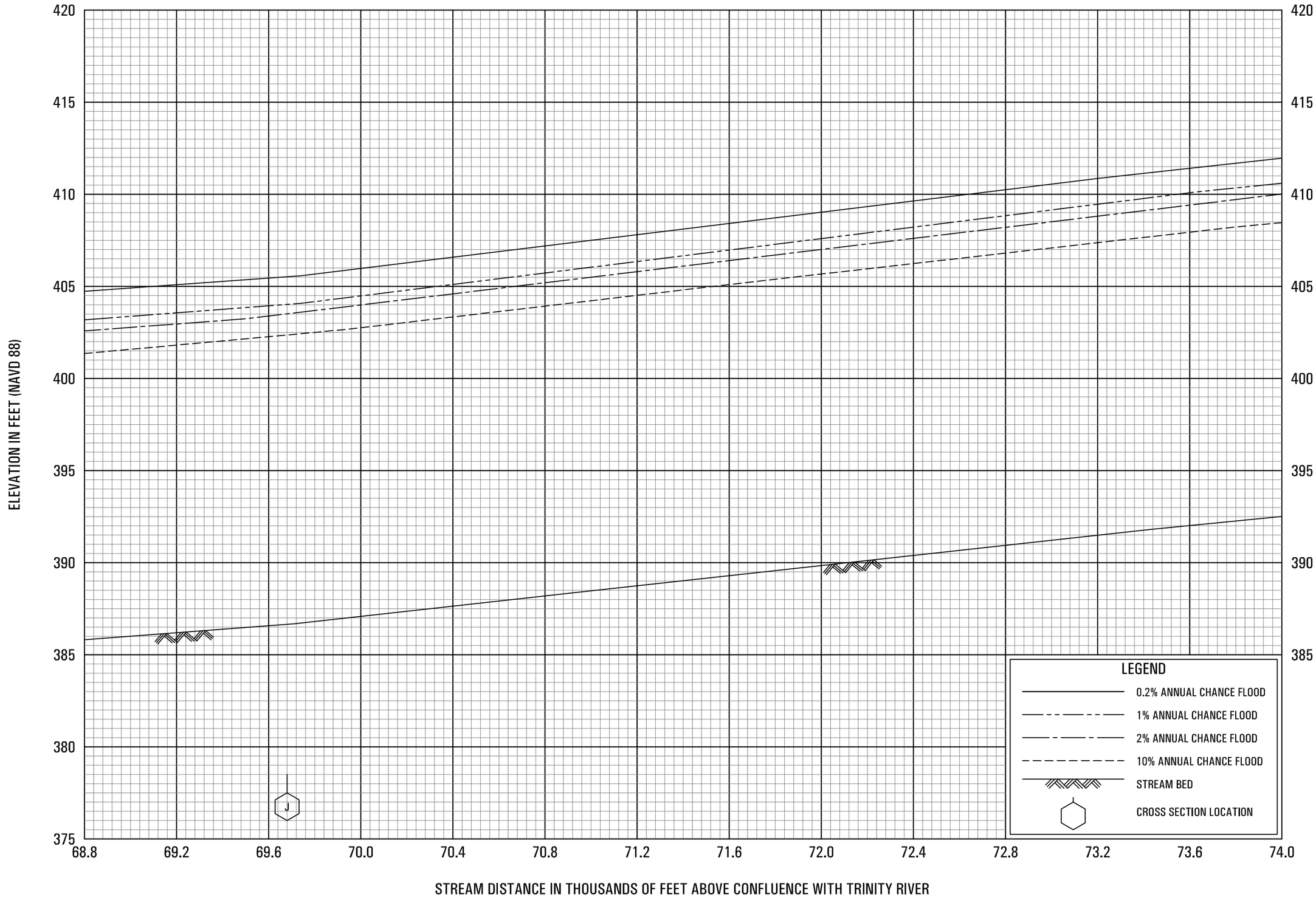

FLOOD PROFILES

RED OAK CREEK

FEDERAL EMERGENCY MANAGEMENT AGENCY

ELLIS COUNTY, TX

AND INCORPORATED AREAS

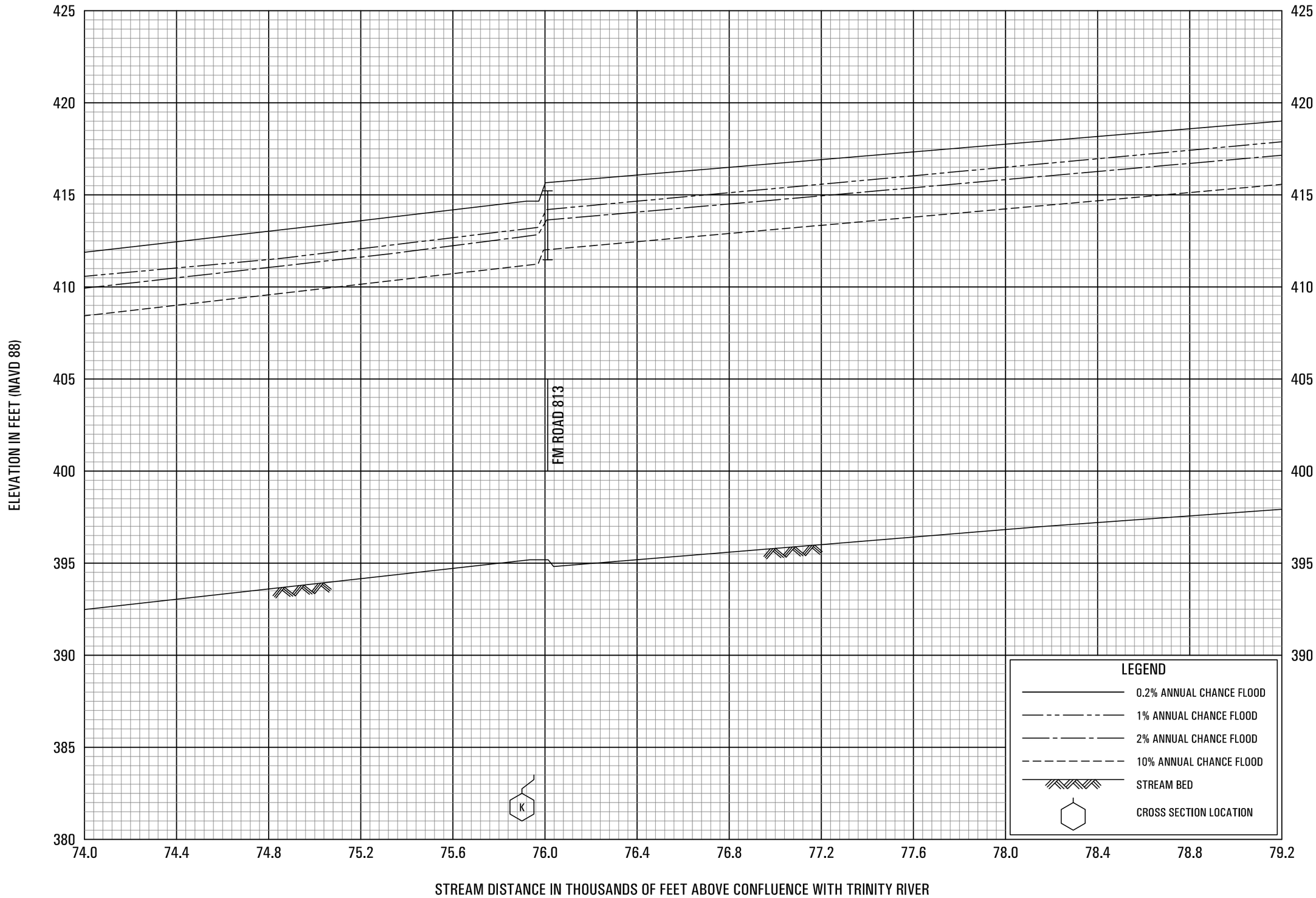

FLOOD PROFILES

RED OAK CREEK

FEDERAL EMERGENCY MANAGEMENT AGENCY

ELLIS COUNTY, TX

AND INCORPORATED AREAS

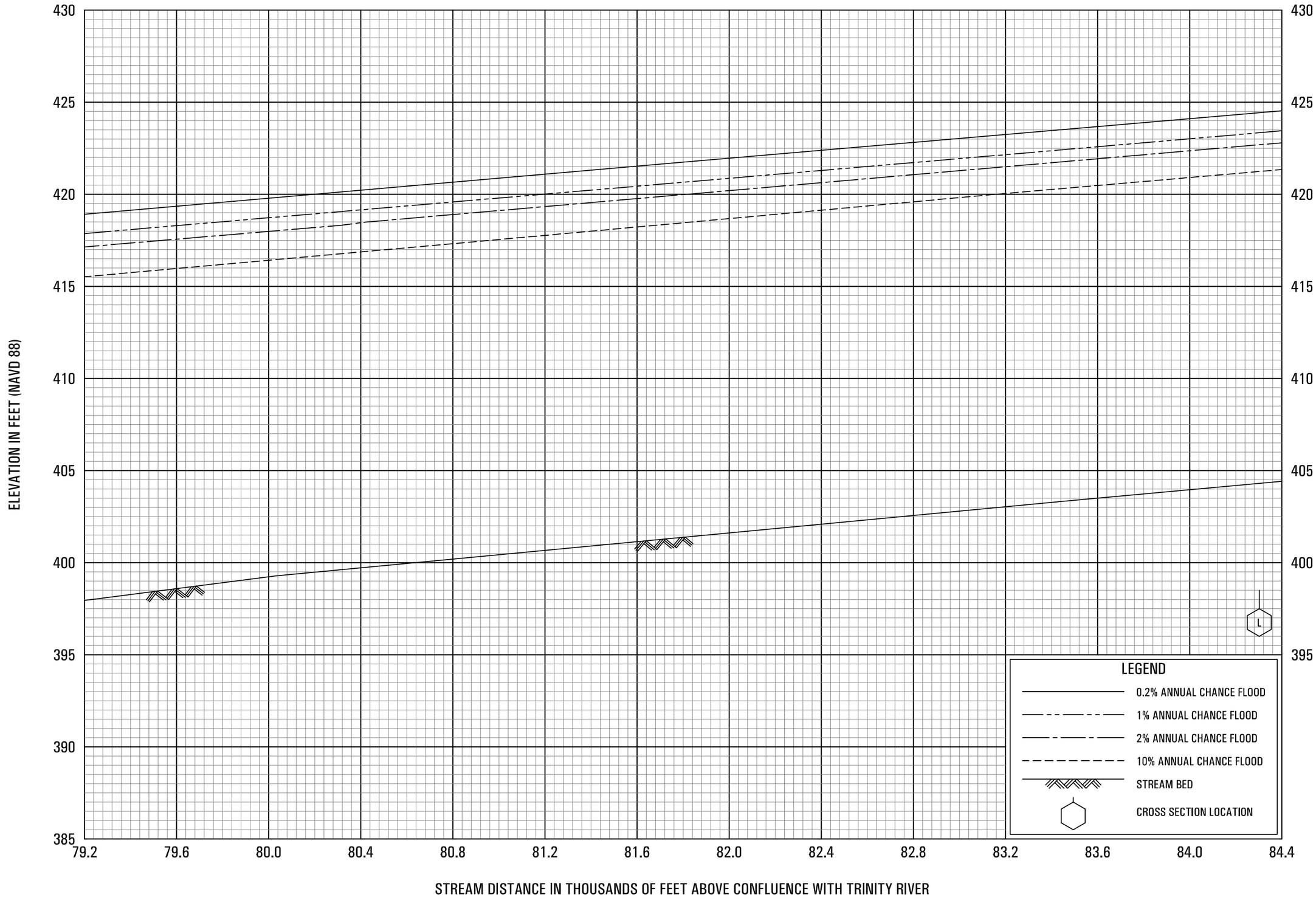

FLOOD PROFILES

RED OAK CREEK

FEDERAL EMERGENCY MANAGEMENT AGENCY

ELLIS COUNTY, TX

AND INCORPORATED AREAS

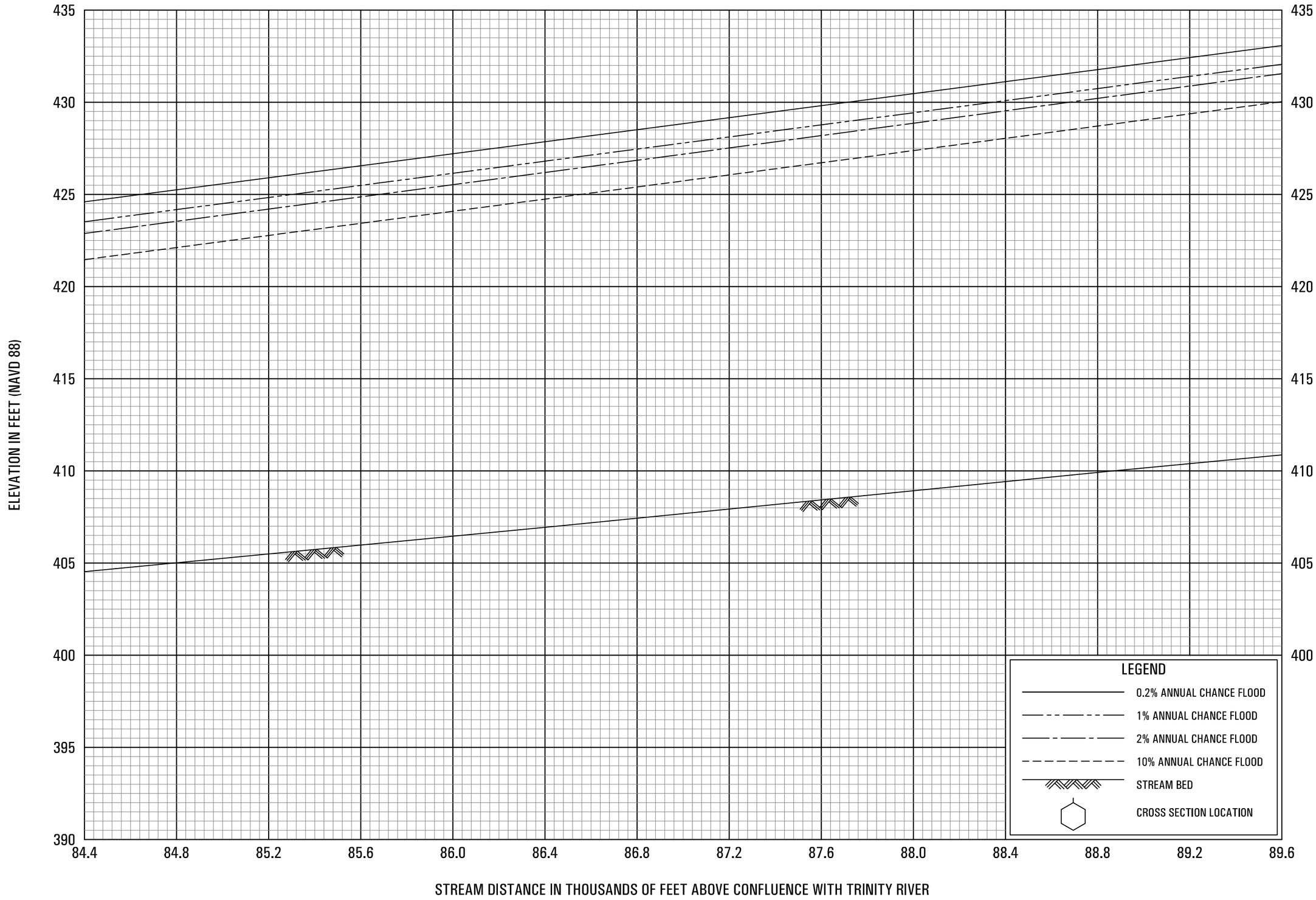

FLOOD PROFILES

RED OAK CREEK

FEDERAL EMERGENCY MANAGEMENT AGENCY

ELLIS COUNTY, TX

AND INCORPORATED AREAS

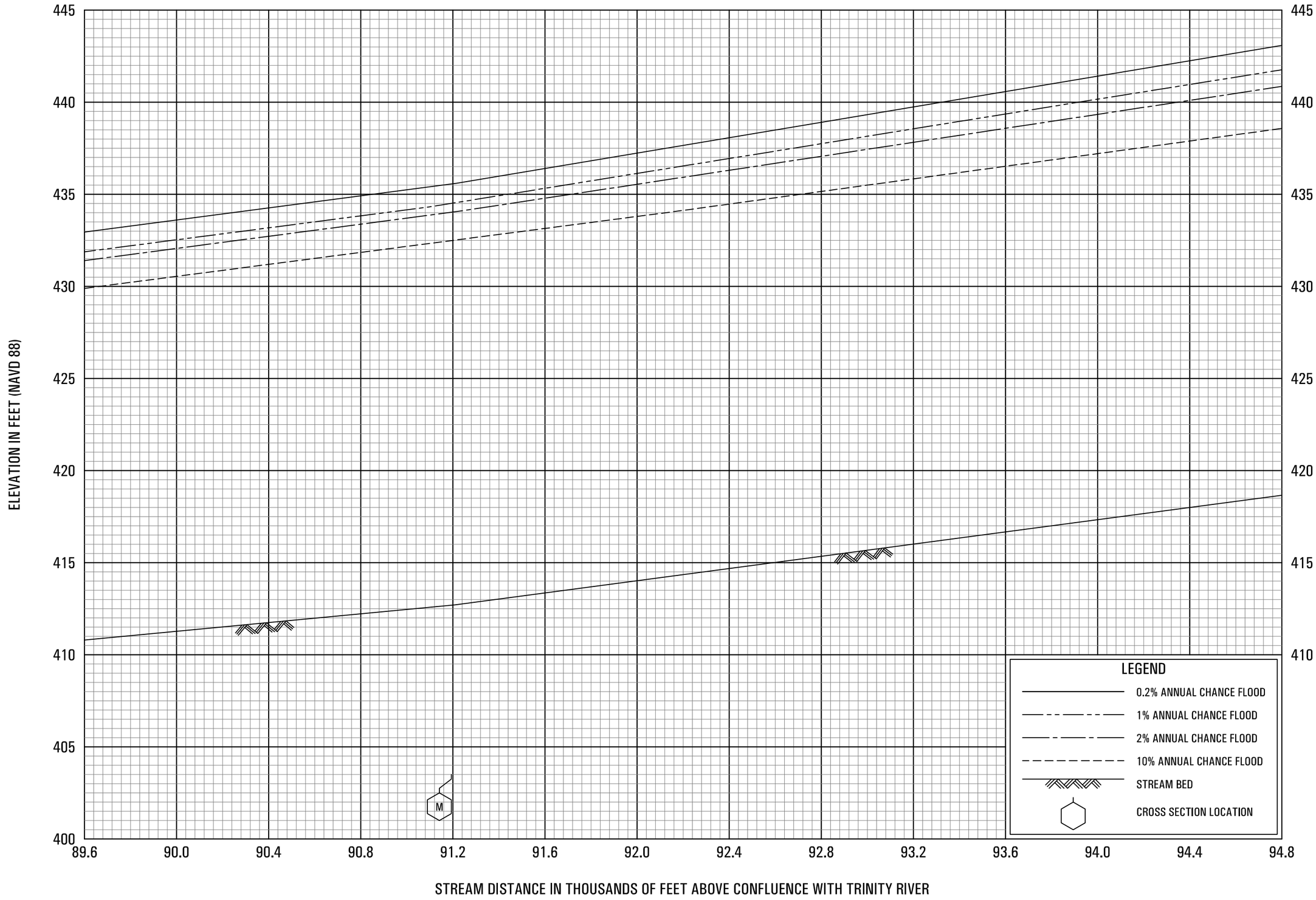

FLOOD PROFILES

RED OAK CREEK

FEDERAL EMERGENCY MANAGEMENT AGENCY

ELLIS COUNTY, TX

AND INCORPORATED AREAS

98P

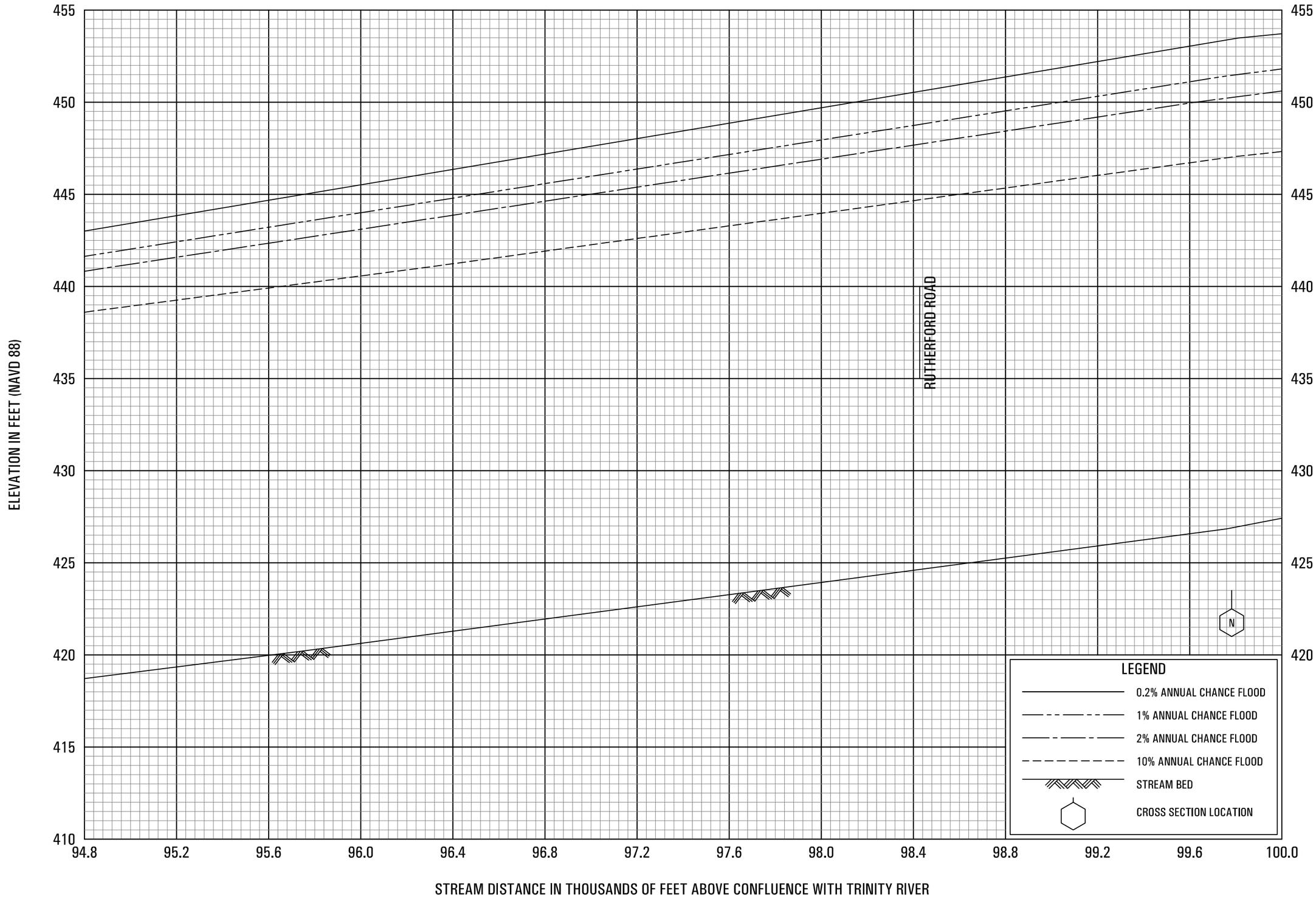

FLOOD PROFILES

RED OAK CREEK

FEDERAL EMERGENCY MANAGEMENT AGENCY

ELLIS COUNTY, TX

AND INCORPORATED AREAS

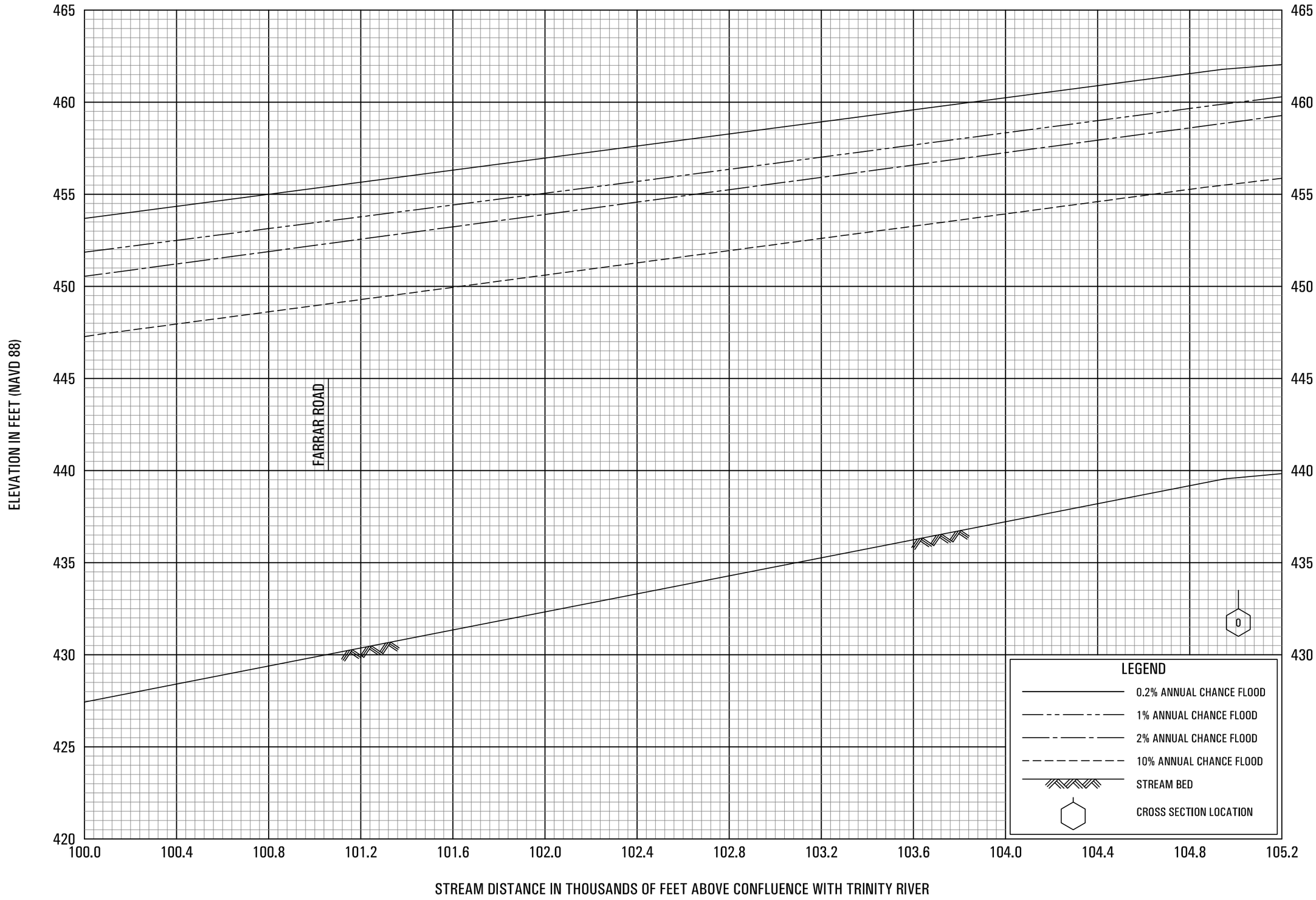

FLOOD PROFILES

RED OAK CREEK

FEDERAL EMERGENCY MANAGEMENT AGENCY

ELLIS COUNTY, TX

AND INCORPORATED AREAS

100P

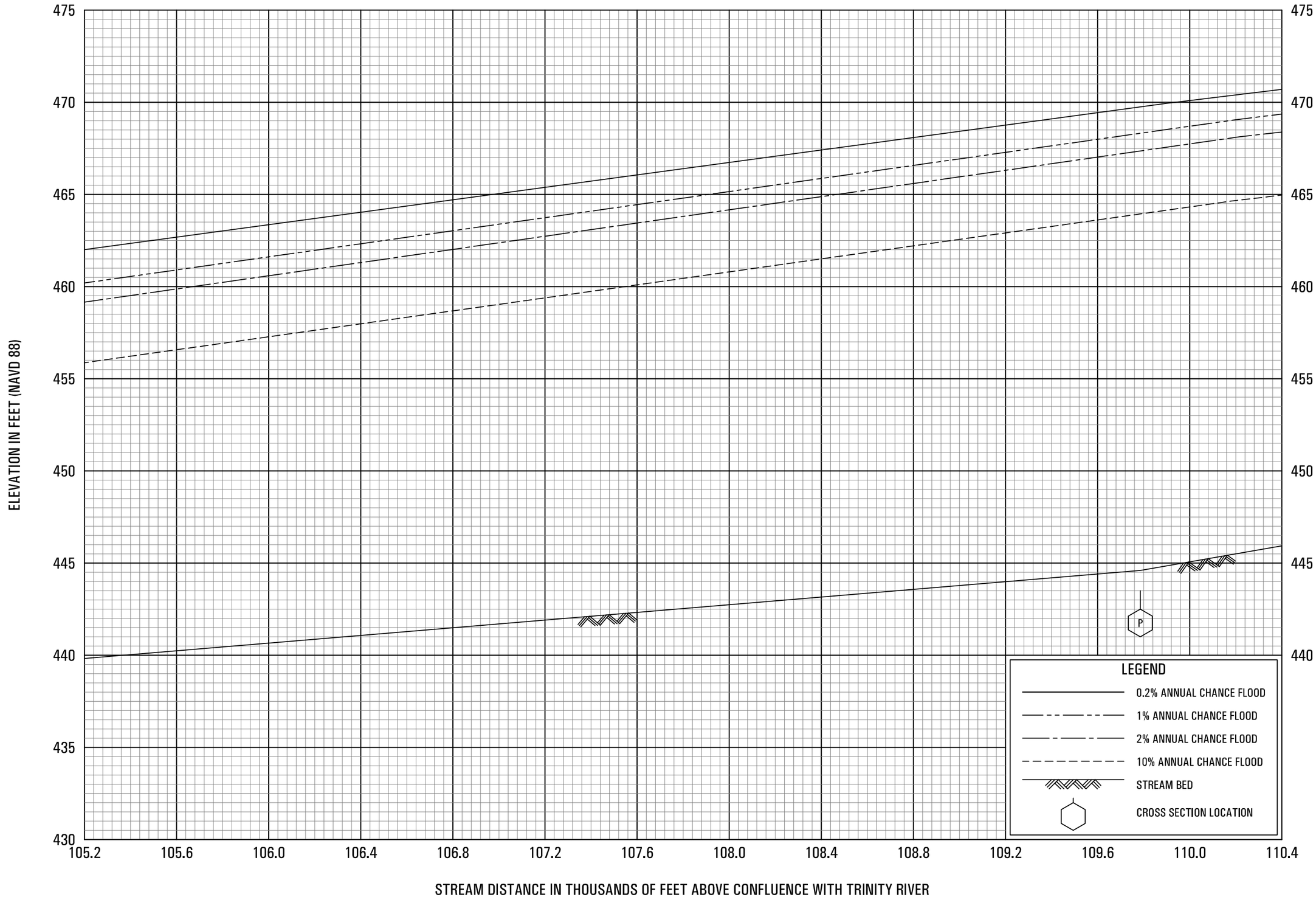

FLOOD PROFILES

RED OAK CREEK

FEDERAL EMERGENCY MANAGEMENT AGENCY

ELLIS COUNTY, TX

AND INCORPORATED AREAS

101P

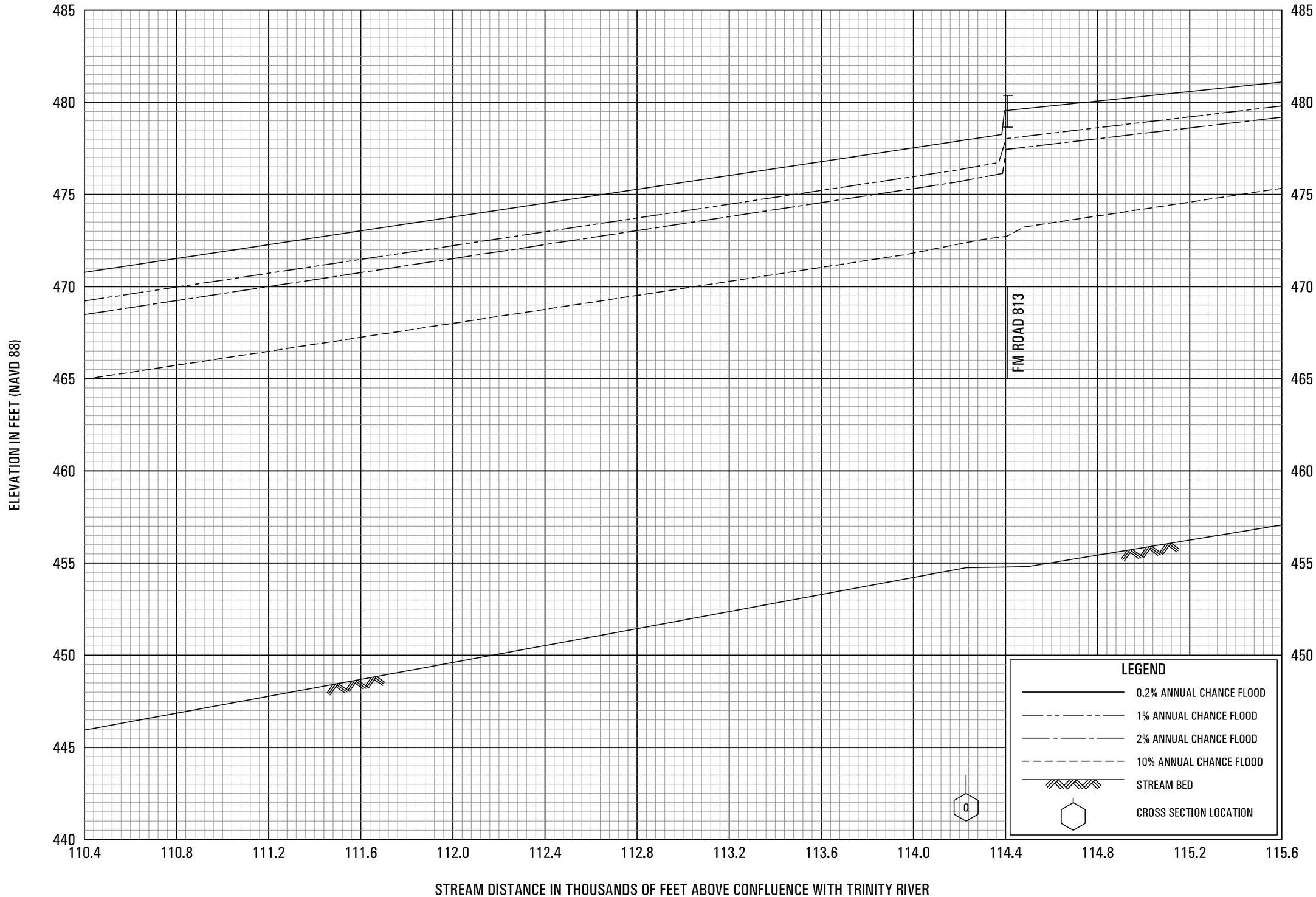

FLOOD PROFILES

RED OAK CREEK

FEDERAL EMERGENCY MANAGEMENT AGENCY

ELLIS COUNTY, TX

AND INCORPORATED AREAS

102P

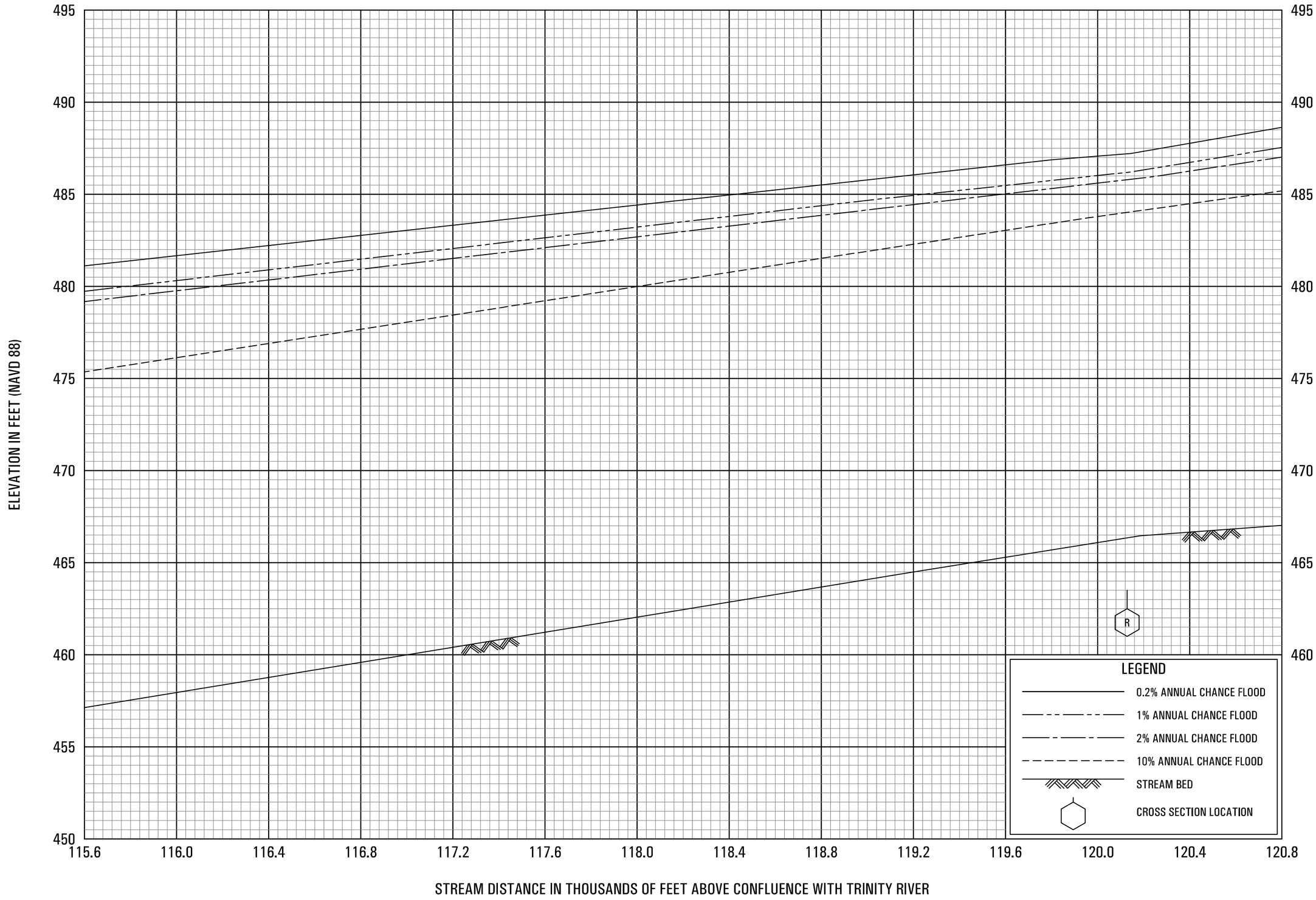

FLOOD PROFILES

RED OAK CREEK

FEDERAL EMERGENCY MANAGEMENT AGENCY

ELLIS COUNTY, TX

AND INCORPORATED AREAS

103P

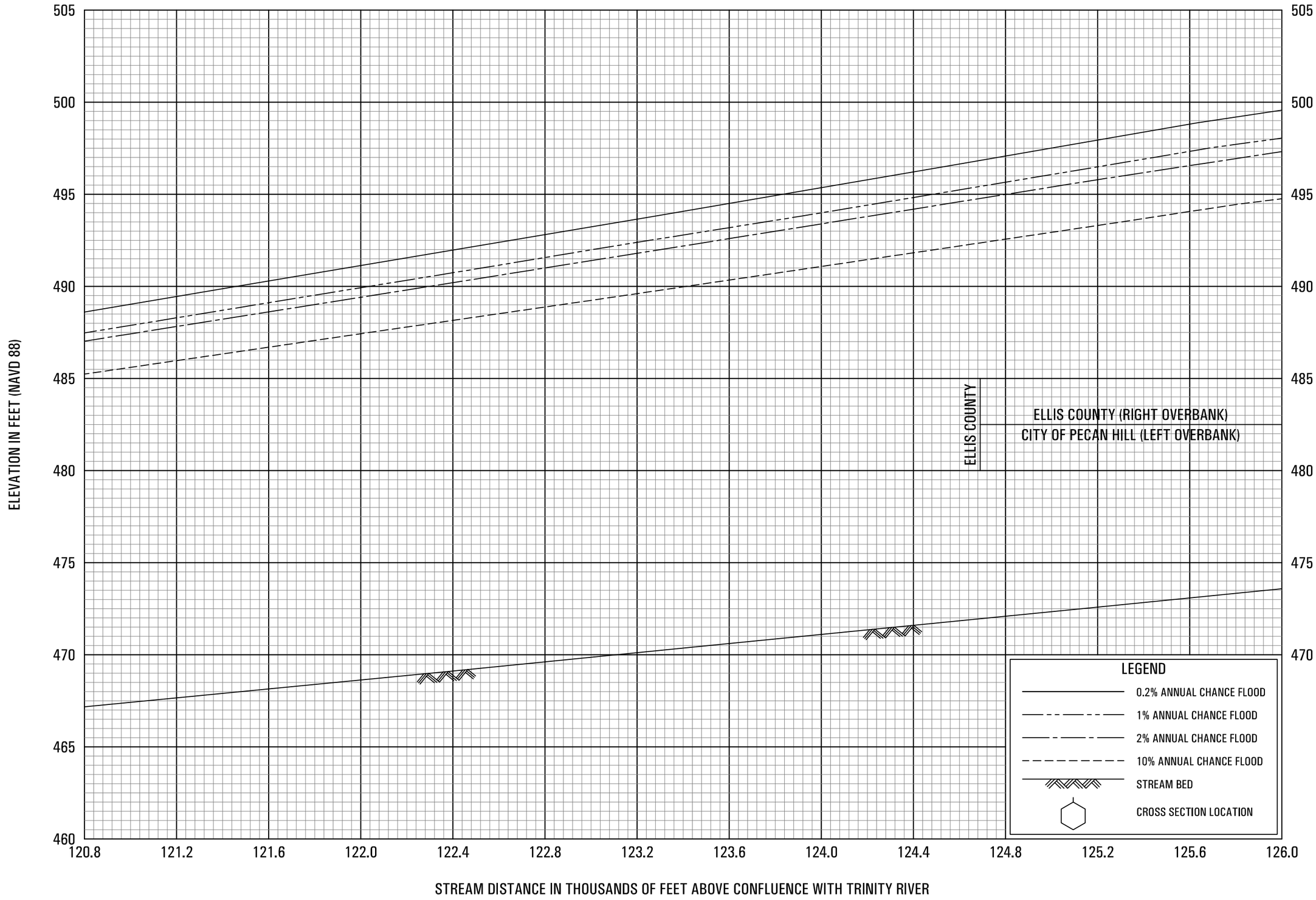

FLOOD PROFILES

RED OAK CREEK

FEDERAL EMERGENCY MANAGEMENT AGENCY

ELLIS COUNTY, TX

AND INCORPORATED AREAS

104P

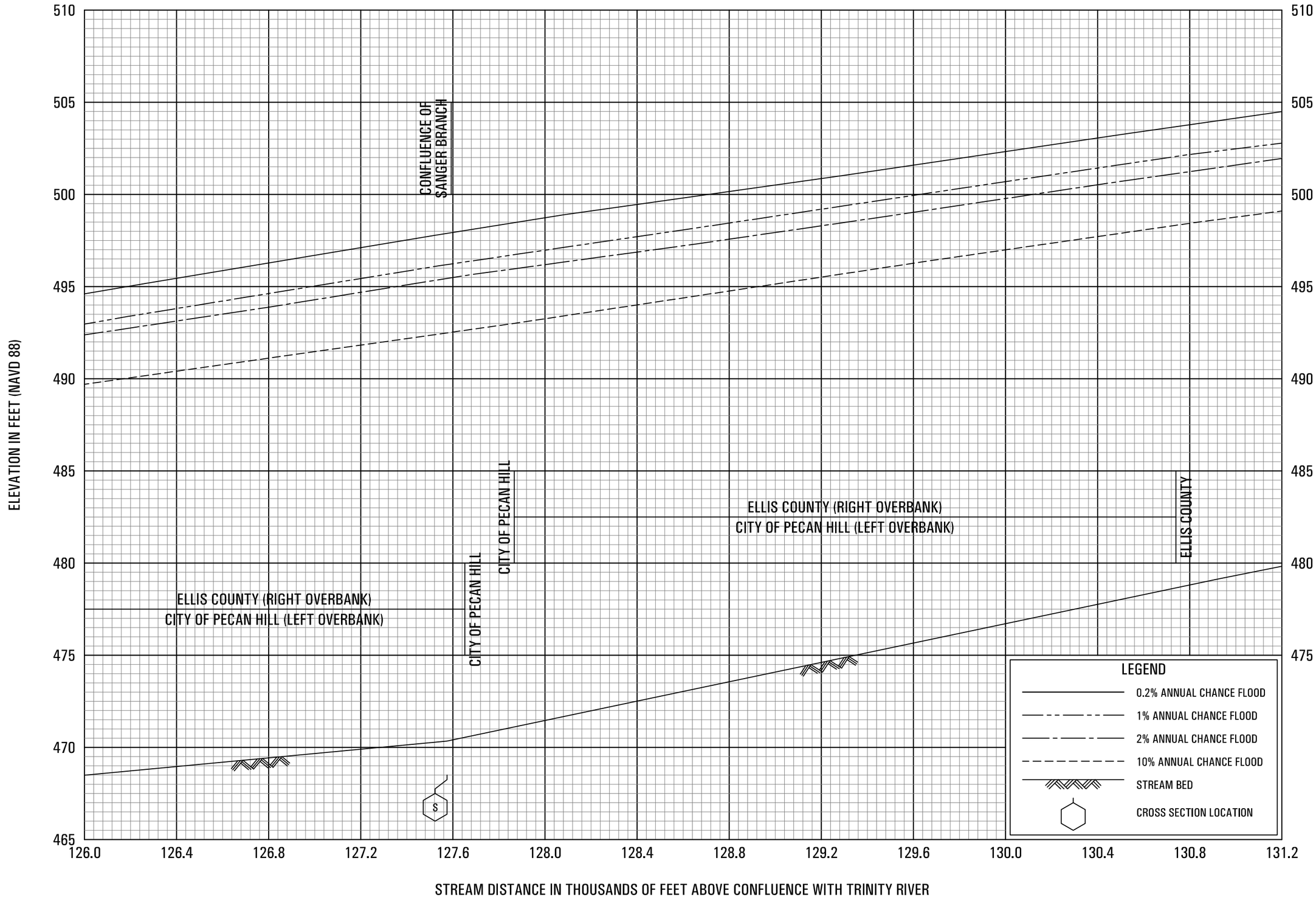

FLOOD PROFILES

RED OAK CREEK

FEDERAL EMERGENCY MANAGEMENT AGENCY

ELLIS COUNTY, TX

AND INCORPORATED AREAS

105P

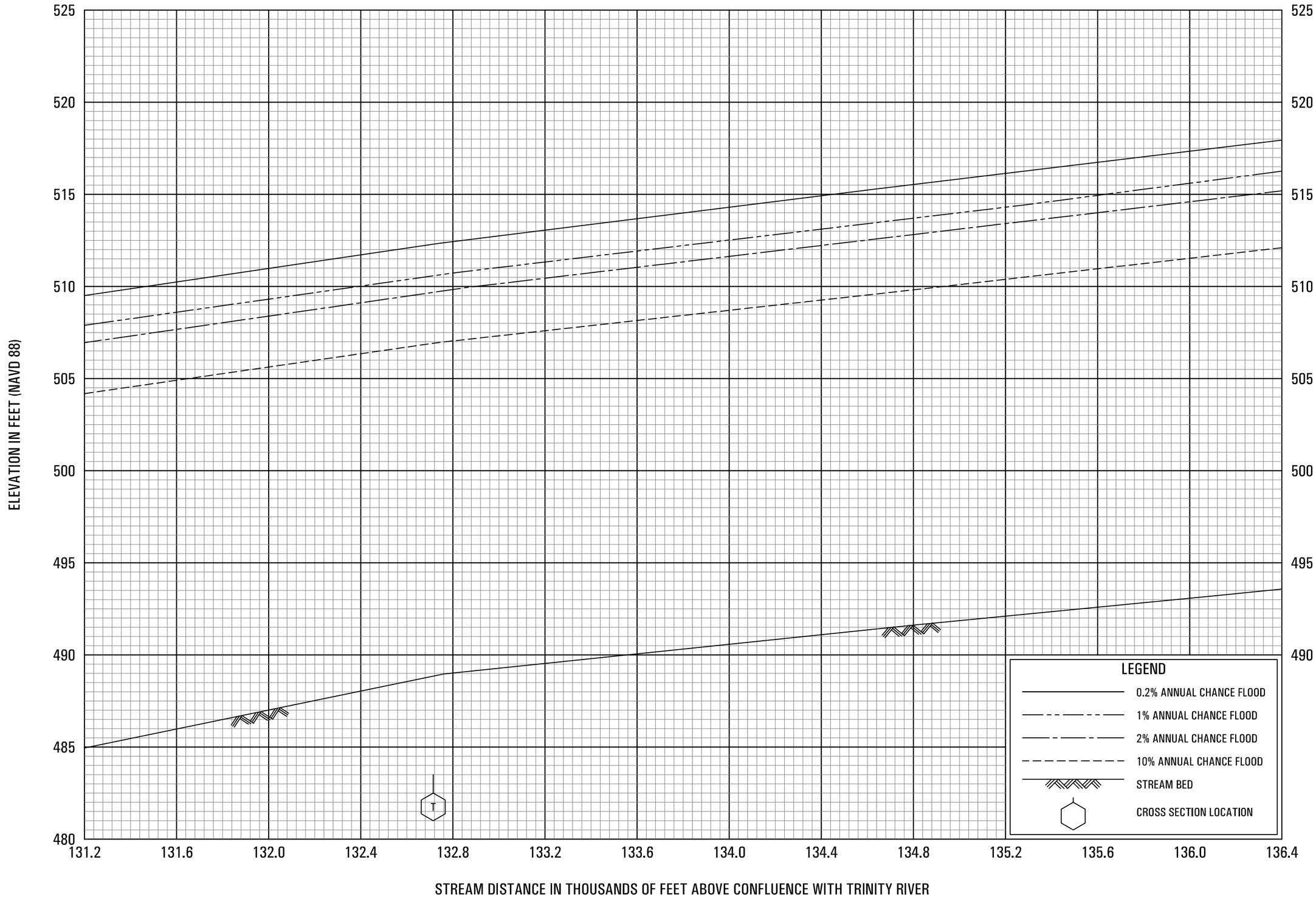

FLOOD PROFILES

RED OAK CREEK

FEDERAL EMERGENCY MANAGEMENT AGENCY

ELLIS COUNTY, TX

AND INCORPORATED AREAS

106P

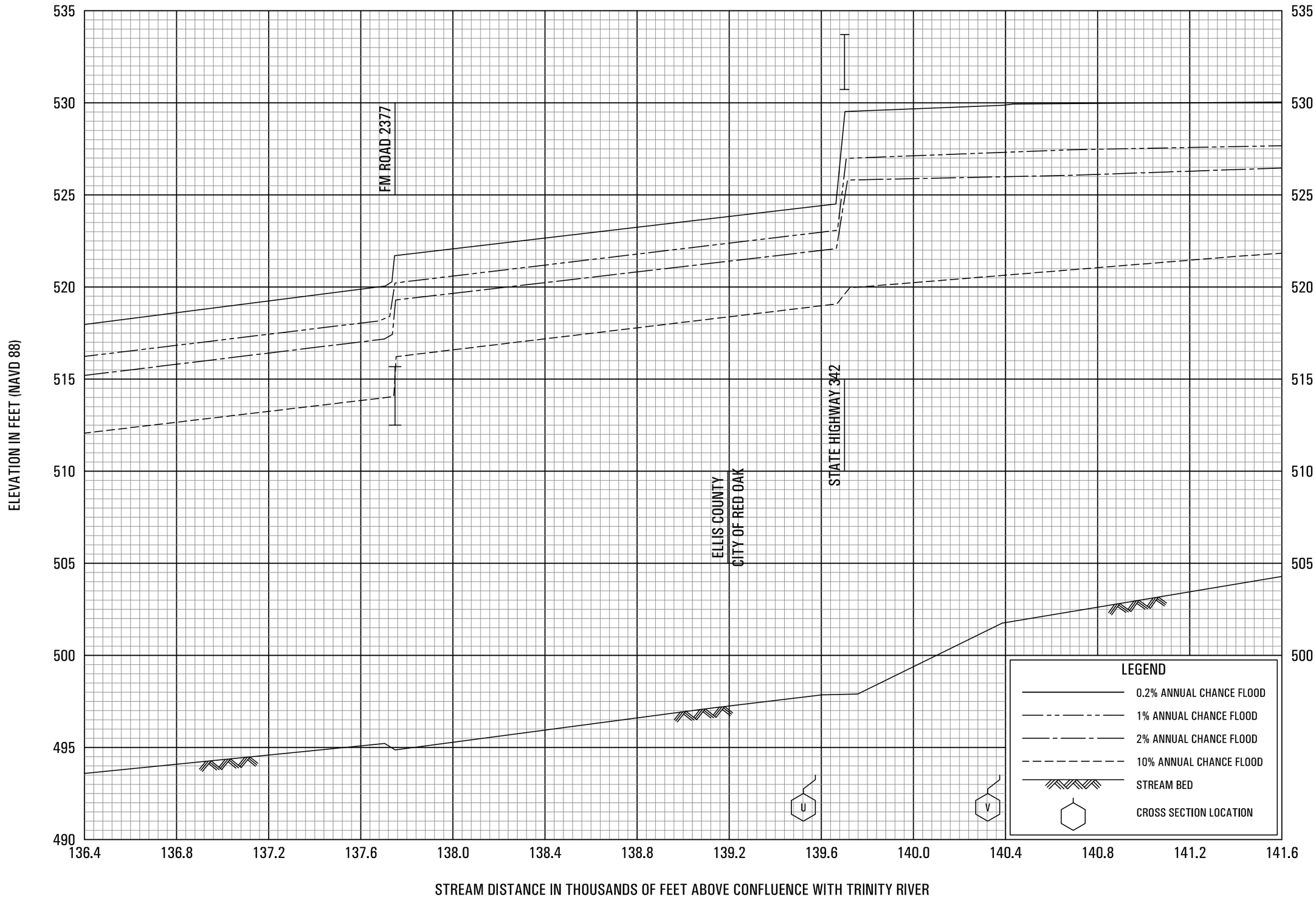

FLOOD PROFILES

RED OAK CREEK

FEDERAL EMERGENCY MANAGEMENT AGENCY

ELLIS COUNTY, TX

AND INCORPORATED AREAS

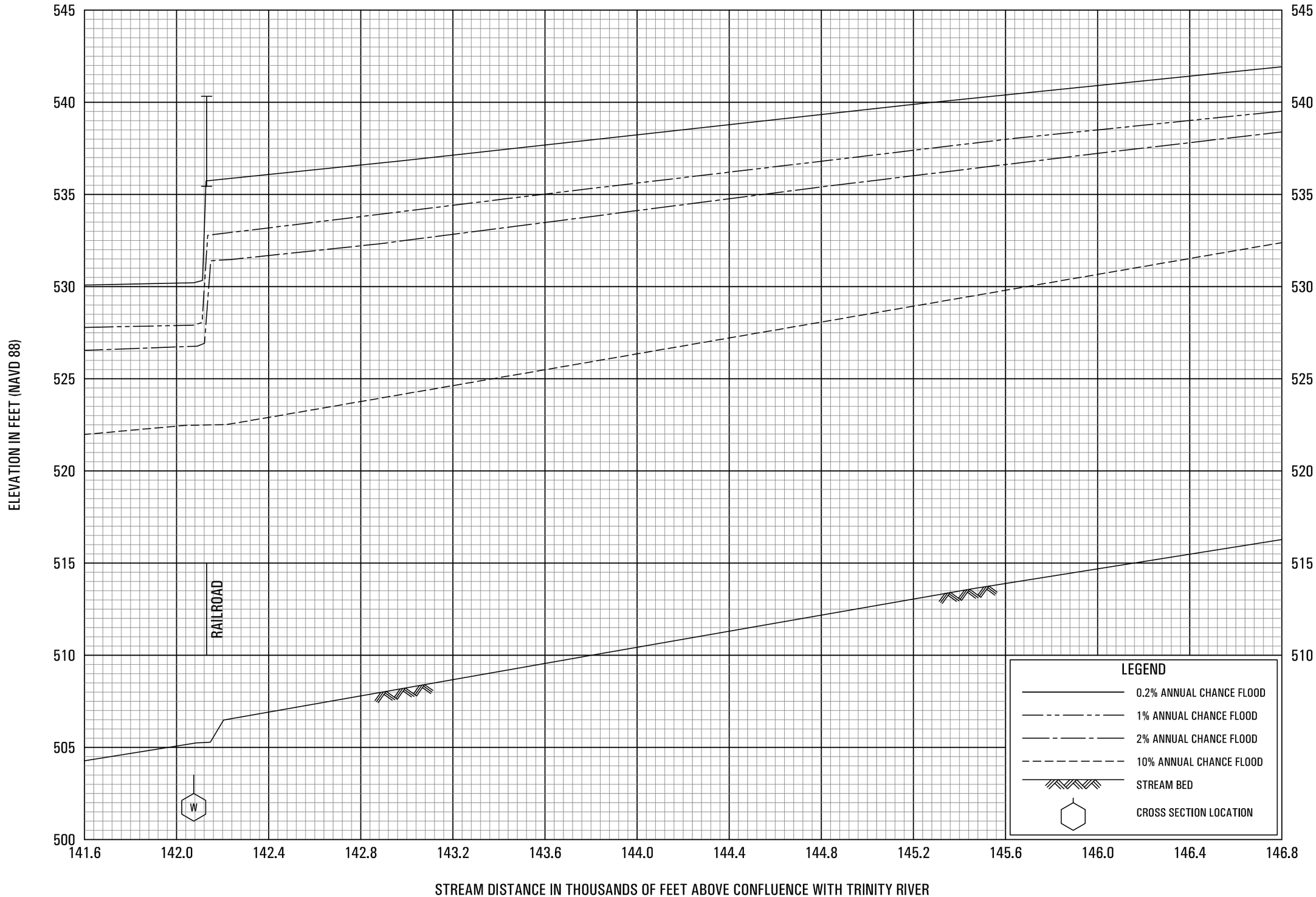

FLOOD PROFILES

RED OAK CREEK

FEDERAL EMERGENCY MANAGEMENT AGENCY

ELLIS COUNTY, TX

AND INCORPORATED AREAS

108P

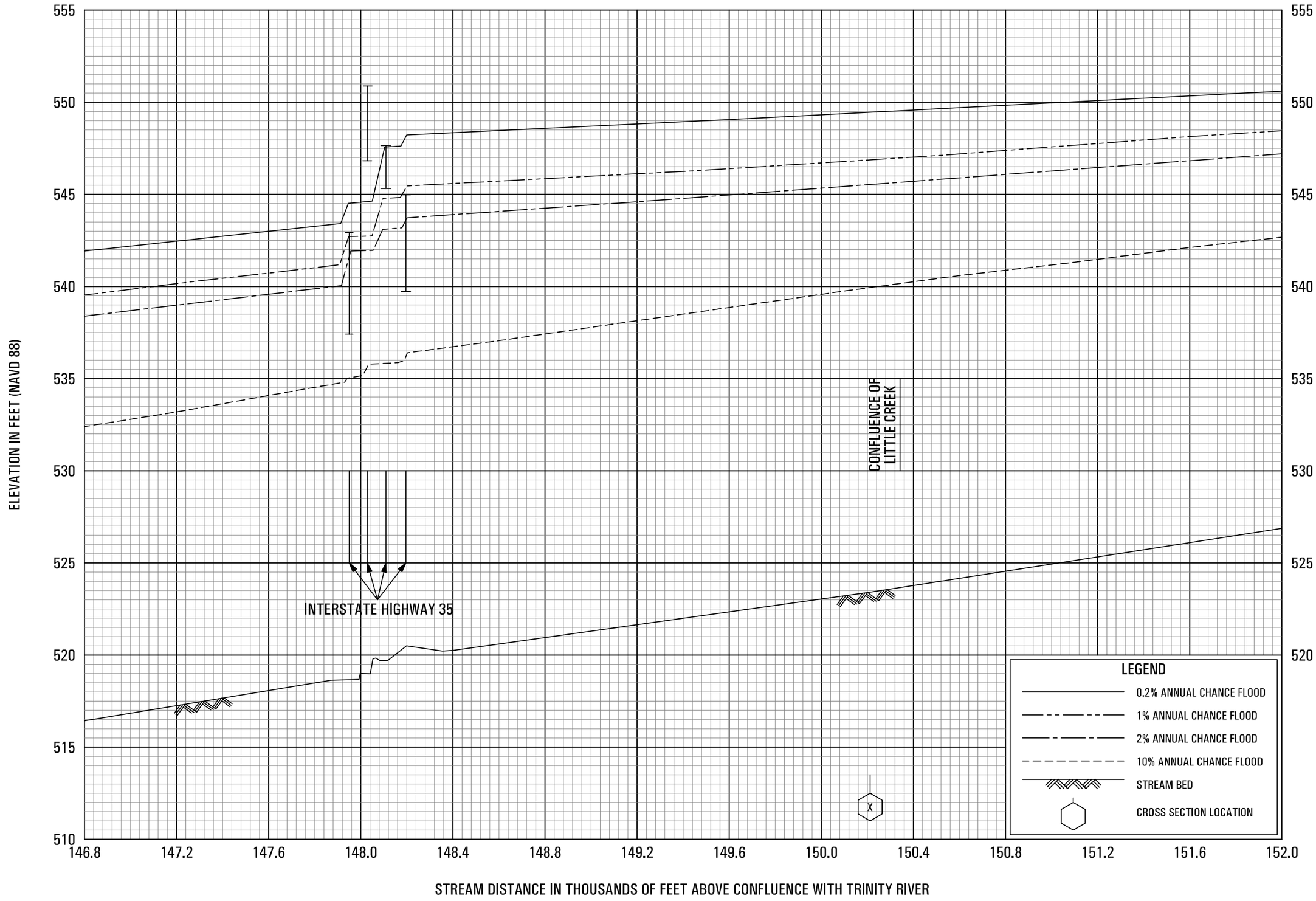

FLOOD PROFILES

RED OAK CREEK

FEDERAL EMERGENCY MANAGEMENT AGENCY

ELLIS COUNTY, TX

AND INCORPORATED AREAS

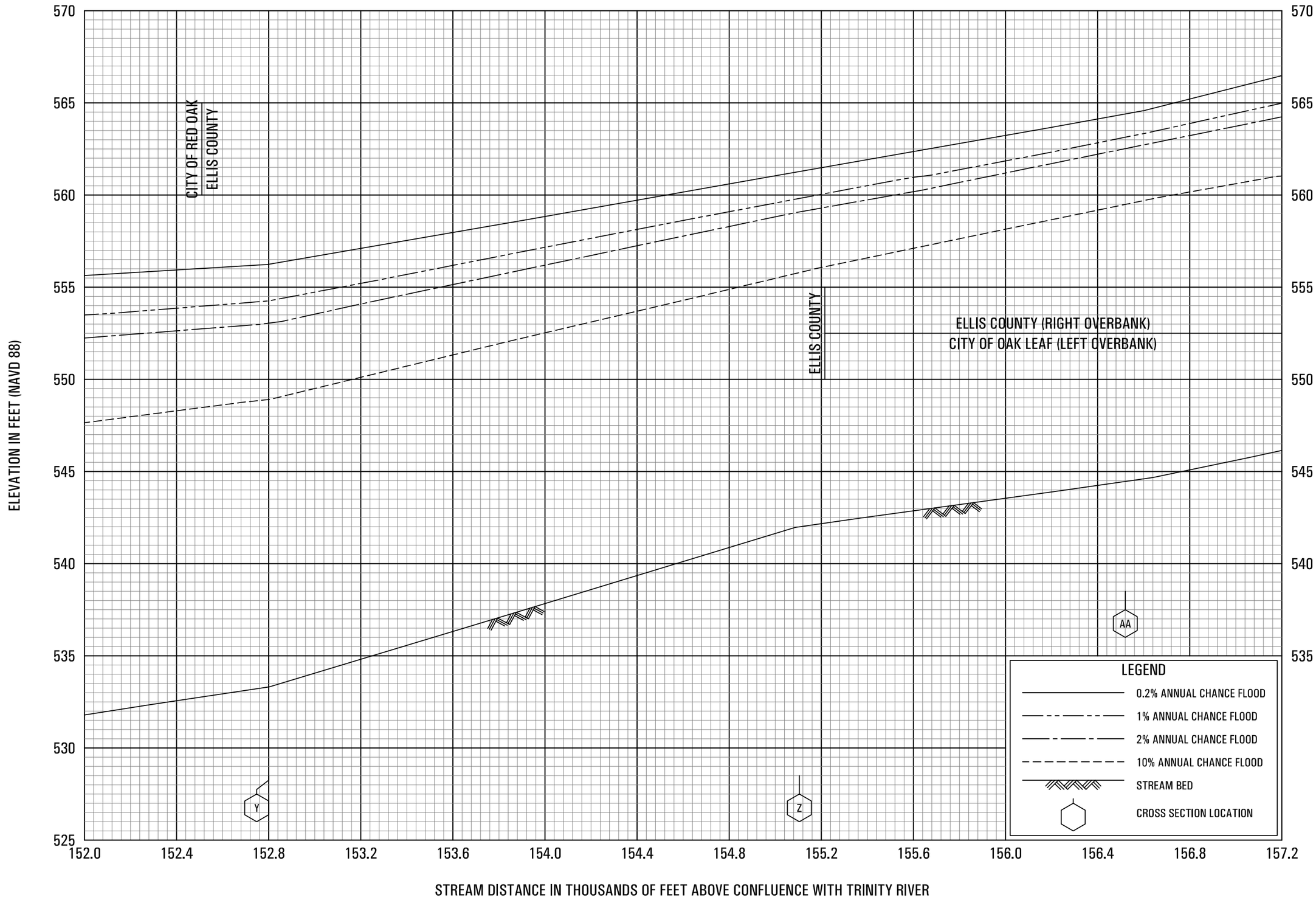

FLOOD PROFILES

RED OAK CREEK

FEDERAL EMERGENCY MANAGEMENT AGENCY

ELLIS COUNTY, TX

AND INCORPORATED AREAS

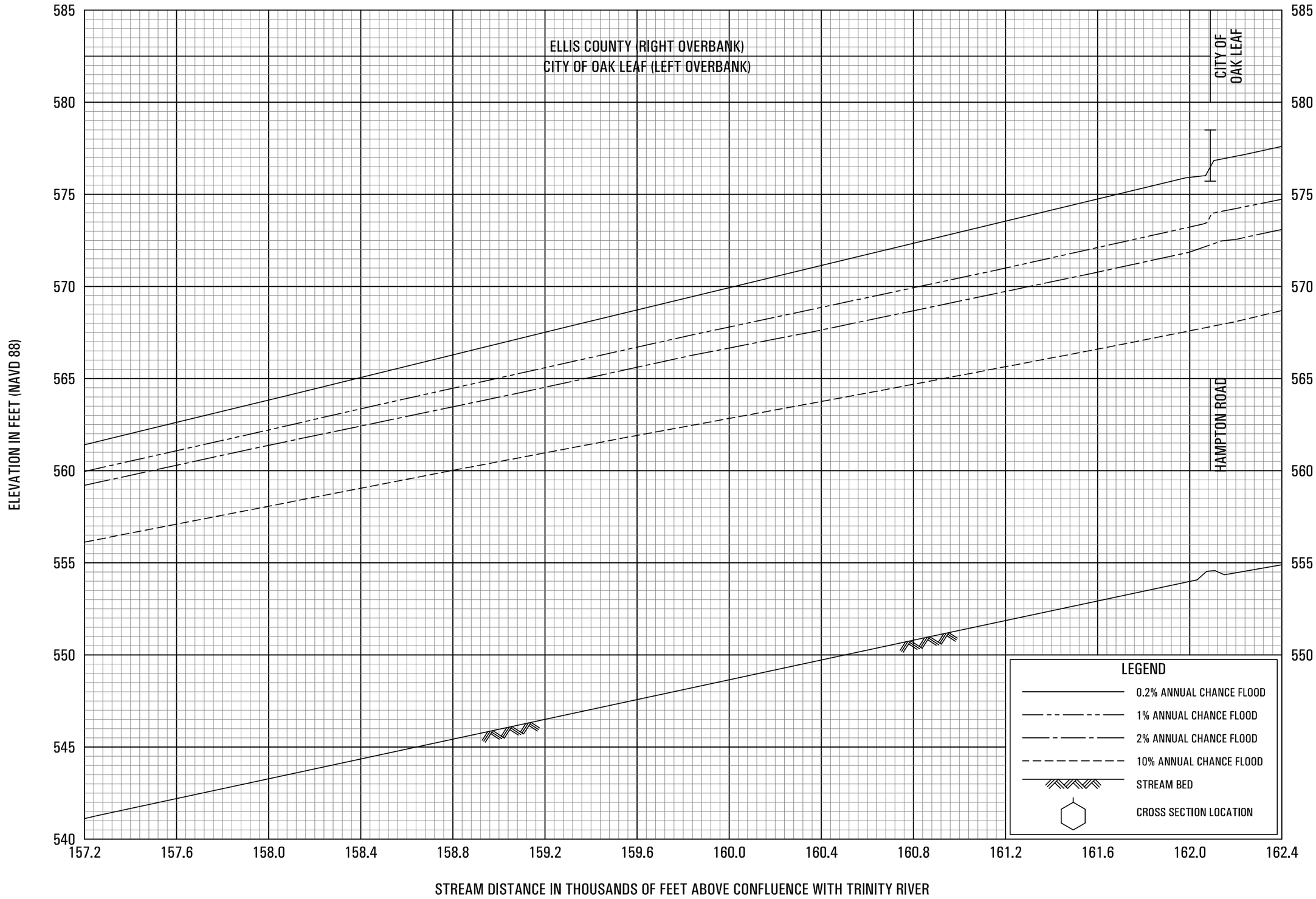

FLOOD PROFILES

RED OAK CREEK

FEDERAL EMERGENCY MANAGEMENT AGENCY

ELLIS COUNTY, TX

AND INCORPORATED AREAS

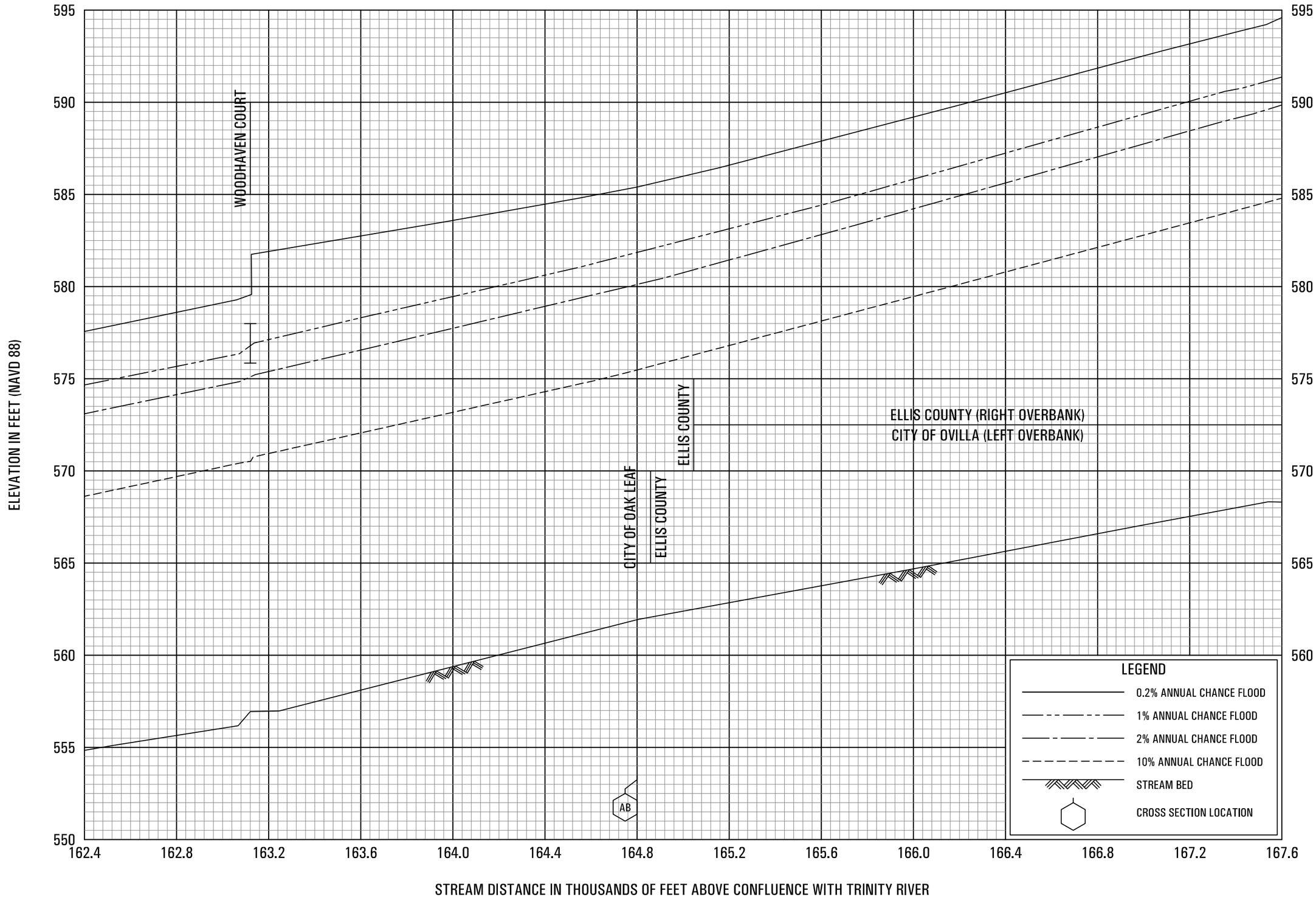

FLOOD PROFILES

RED OAK CREEK

FEDERAL EMERGENCY MANAGEMENT AGENCY

ELLIS COUNTY, TX

AND INCORPORATED AREAS

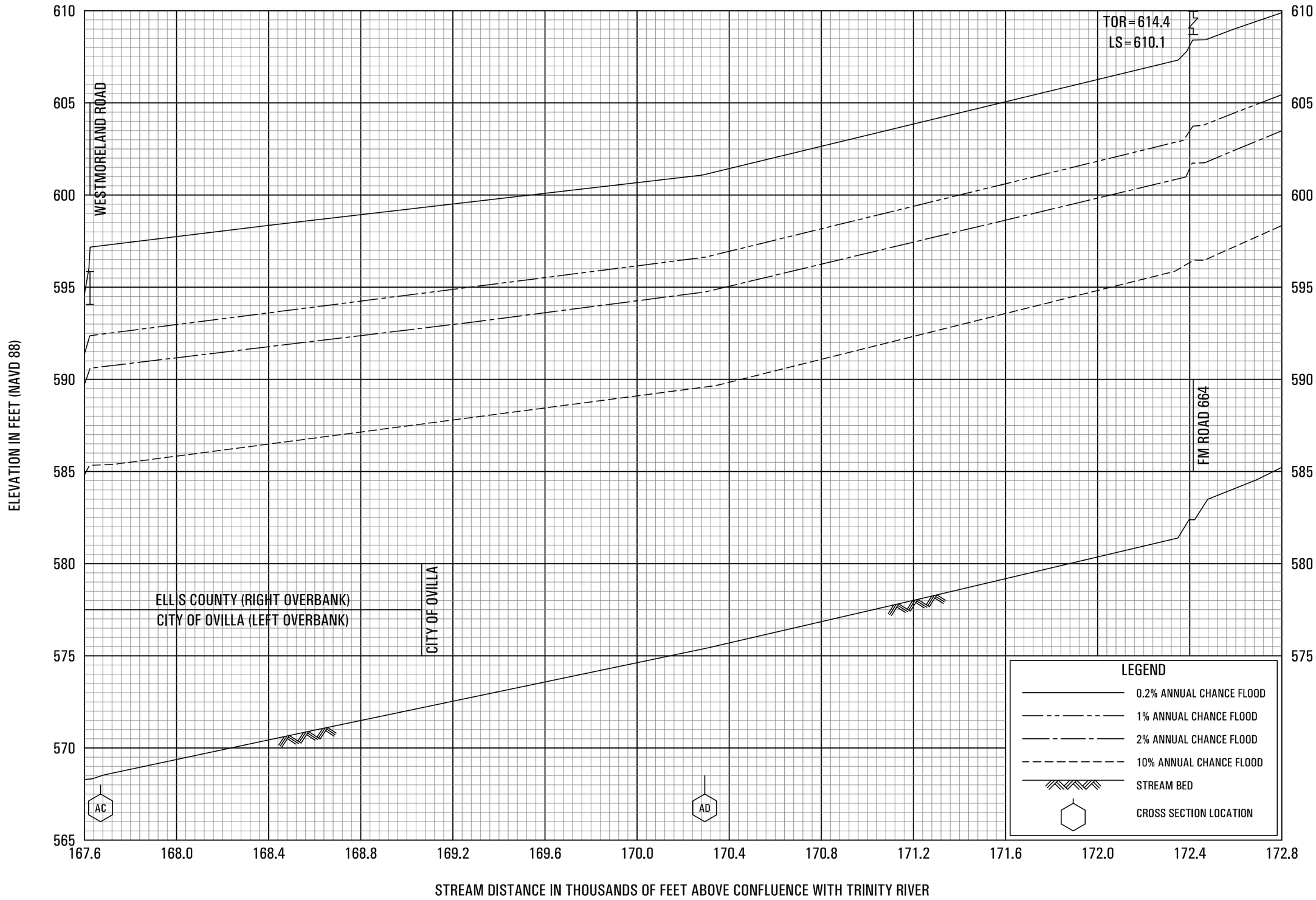

FLOOD PROFILES

RED OAK CREEK

FEDERAL EMERGENCY MANAGEMENT AGENCY

ELLIS COUNTY, TX

AND INCORPORATED AREAS

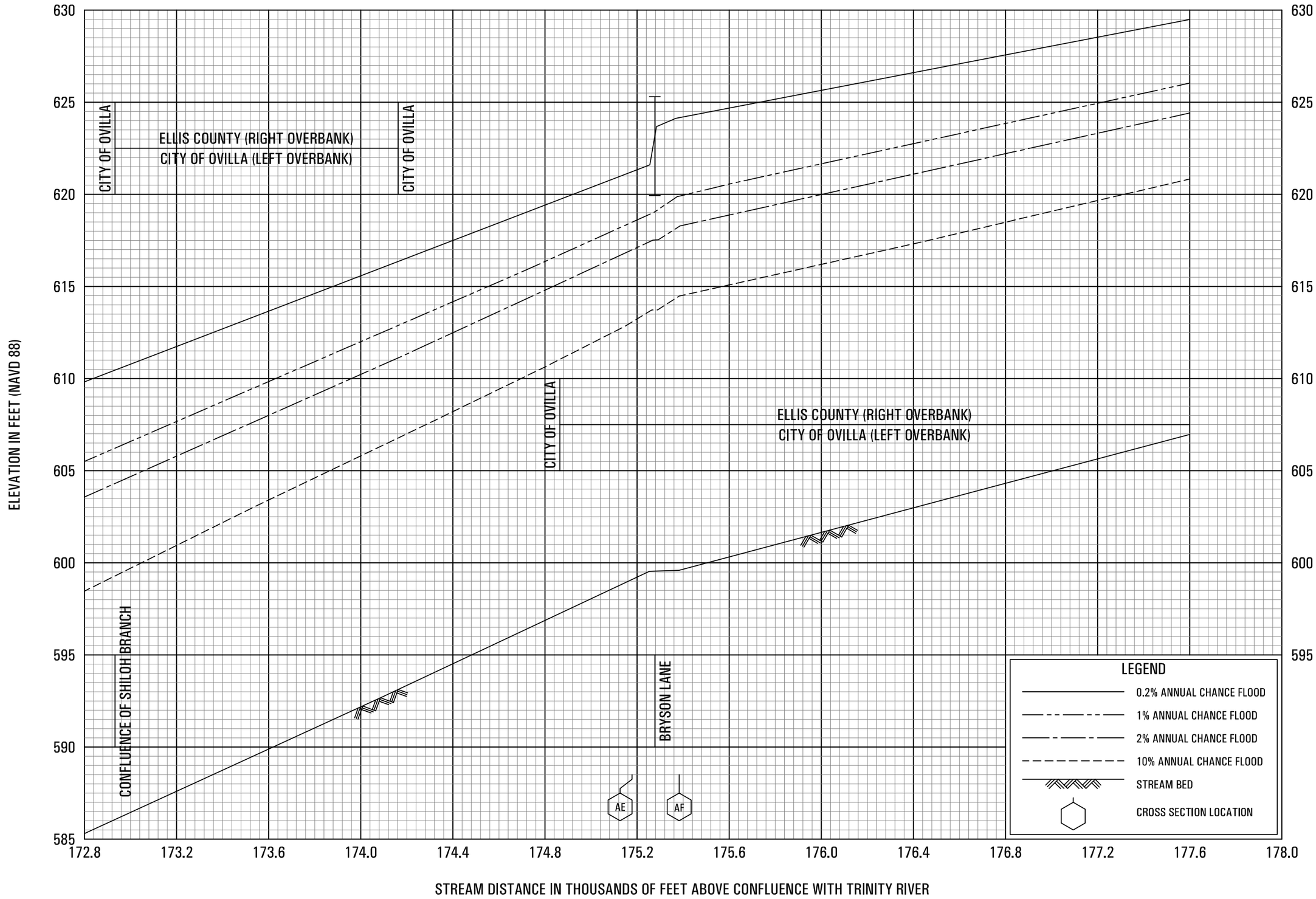

FLOOD PROFILES

RED OAK CREEK

FEDERAL EMERGENCY MANAGEMENT AGENCY

ELLIS COUNTY, TX

AND INCORPORATED AREAS

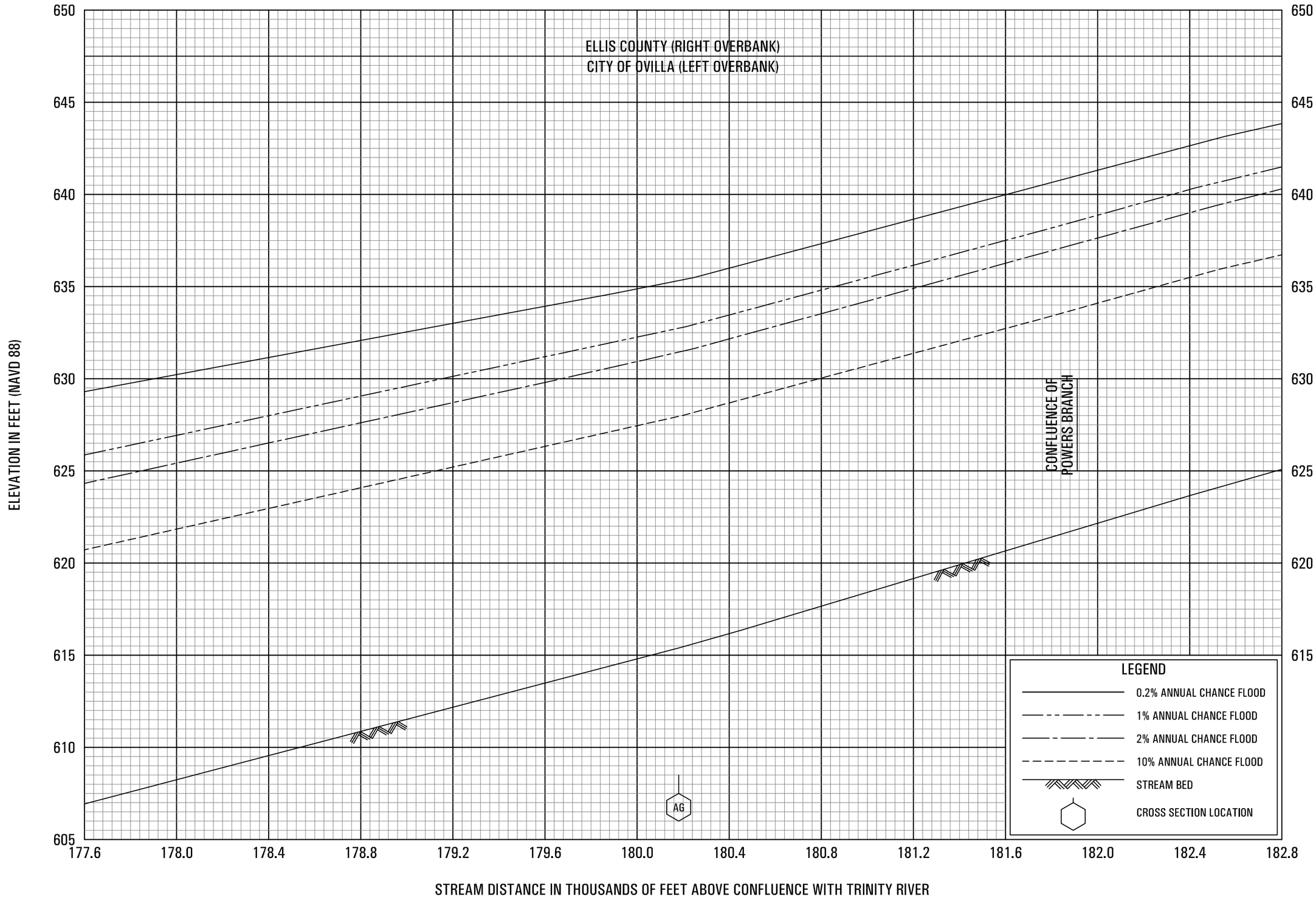

FLOOD PROFILES

RED OAK CREEK

FEDERAL EMERGENCY MANAGEMENT AGENCY

ELLIS COUNTY, TX

AND INCORPORATED AREAS

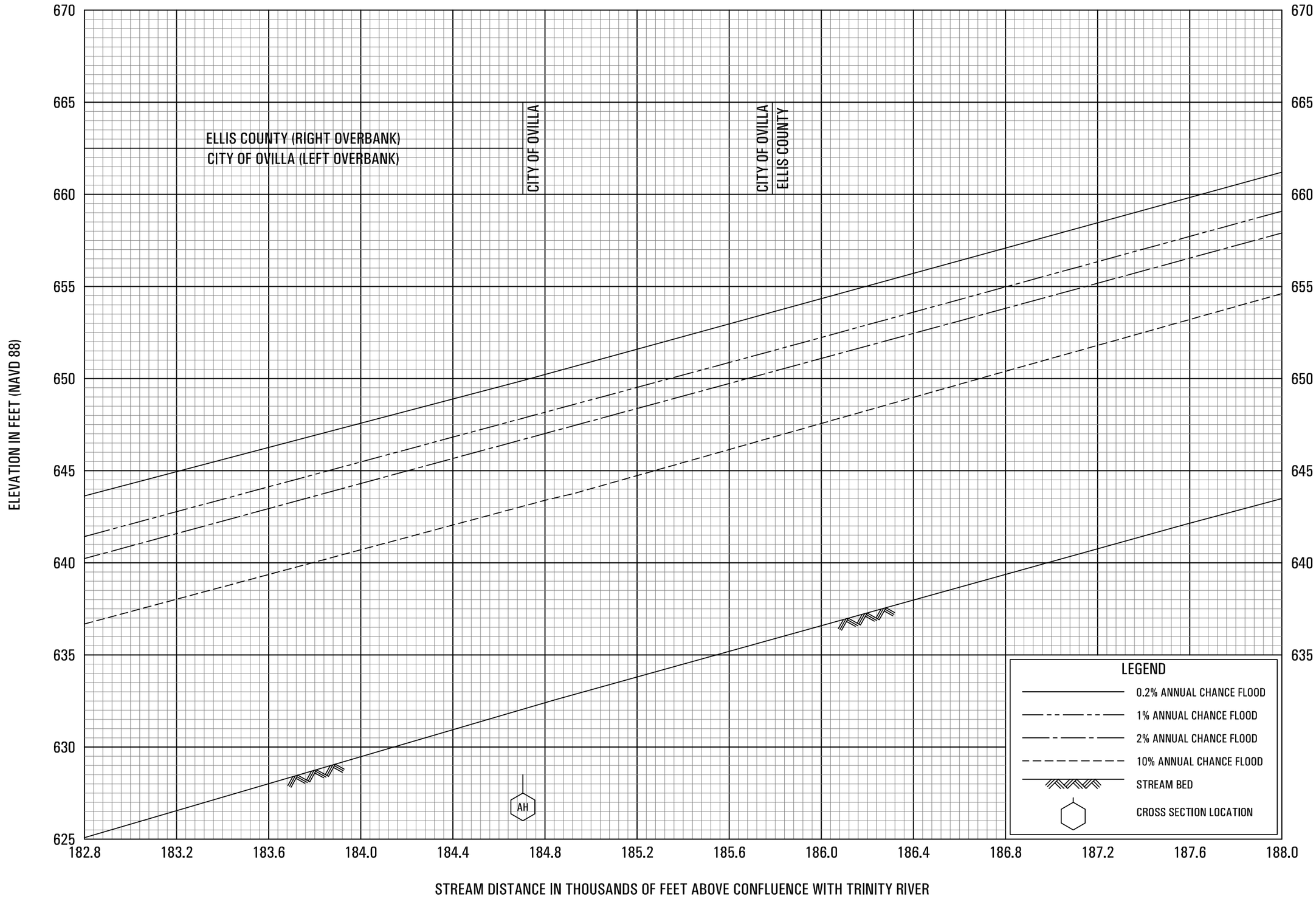

FLOOD PROFILES

RED OAK CREEK

FEDERAL EMERGENCY MANAGEMENT AGENCY

ELLIS COUNTY, TX

AND INCORPORATED AREAS

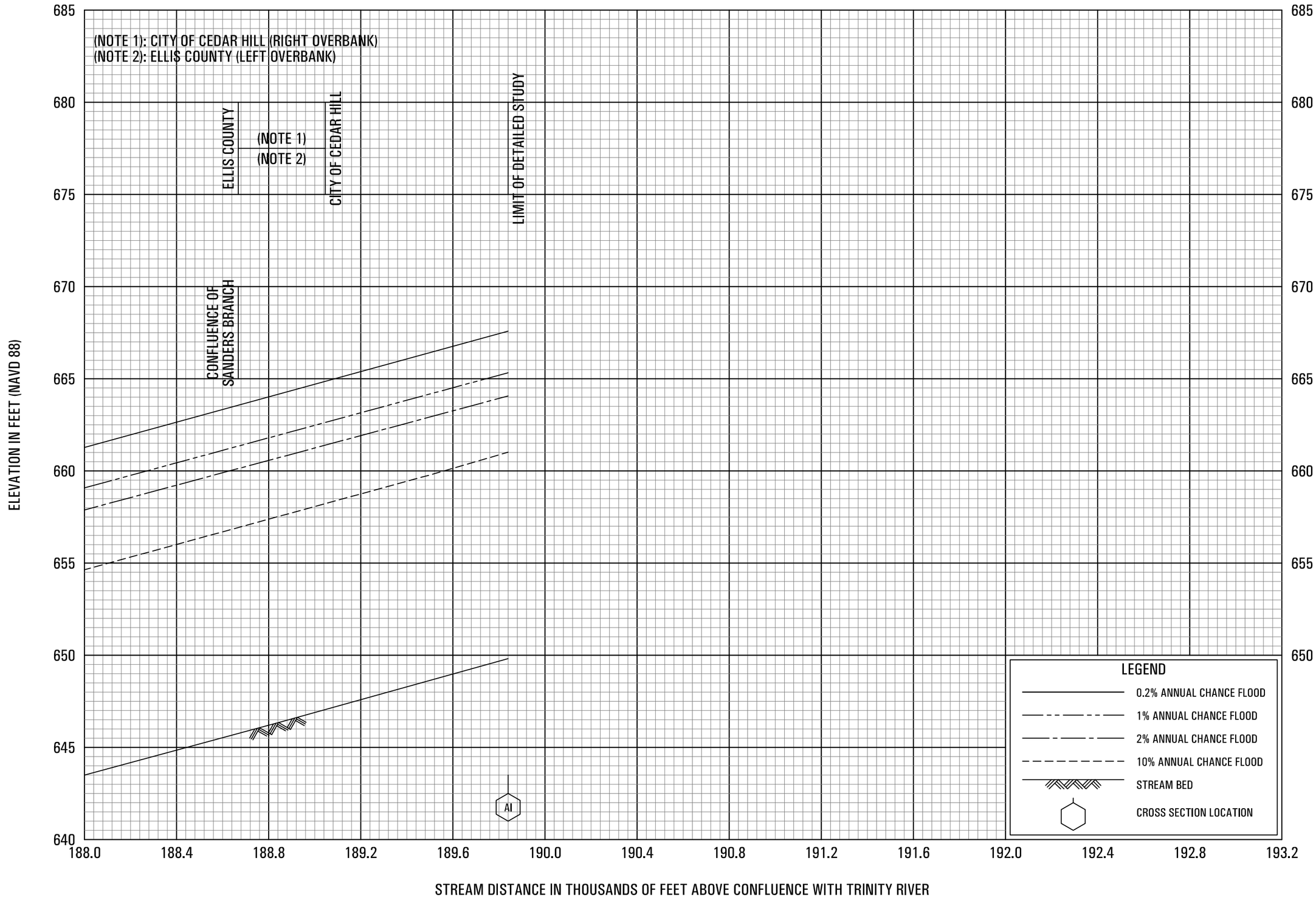

FLOOD PROFILES

RED OAK CREEK

FEDERAL EMERGENCY MANAGEMENT AGENCY

ELLIS COUNTY, TX

AND INCORPORATED AREAS

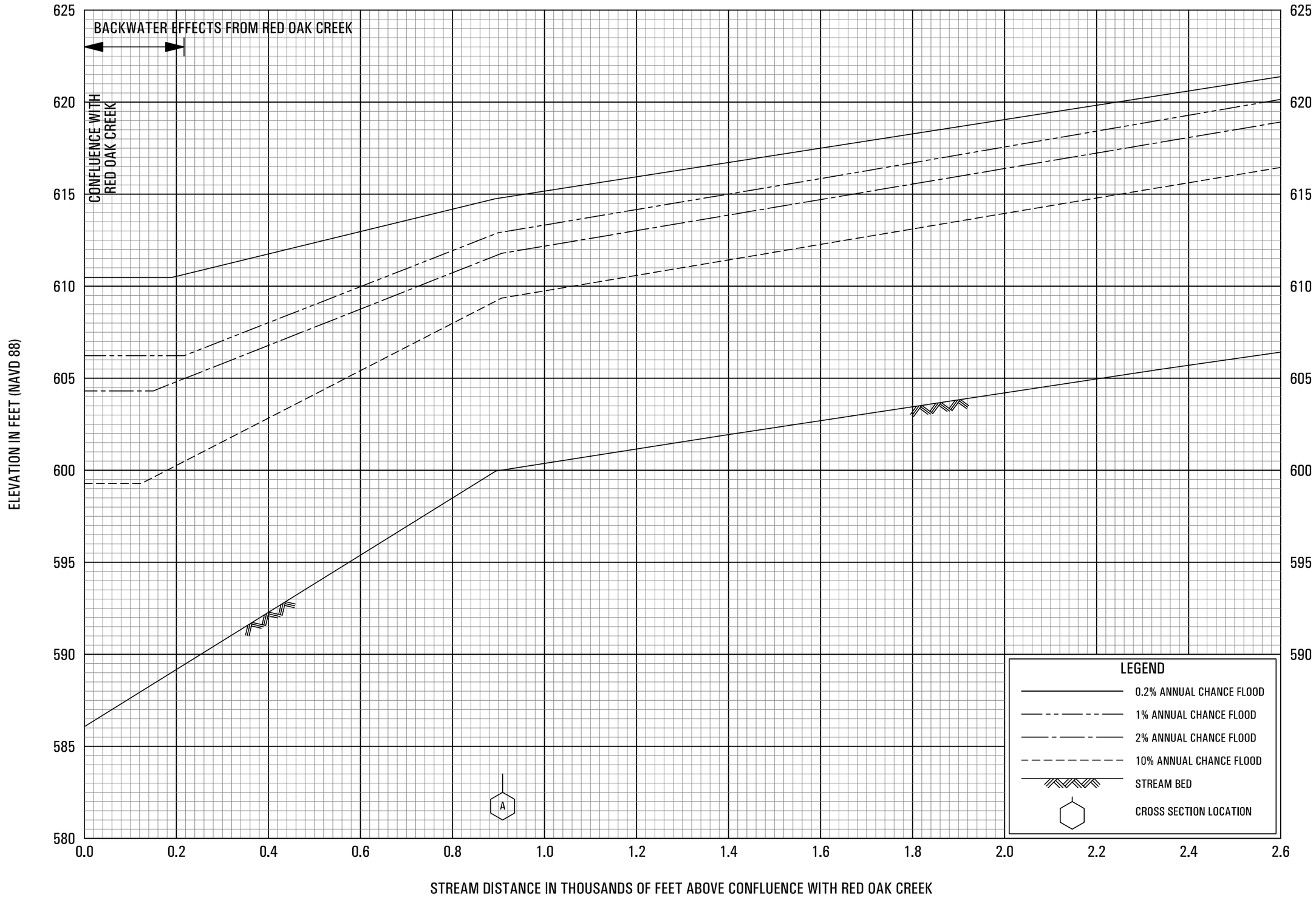

FLOOD PROFILES

SHILOH BRANCH

FEDERAL EMERGENCY MANAGEMENT AGENCY

ELLIS COUNTY, TX

AND INCORPORATED AREAS

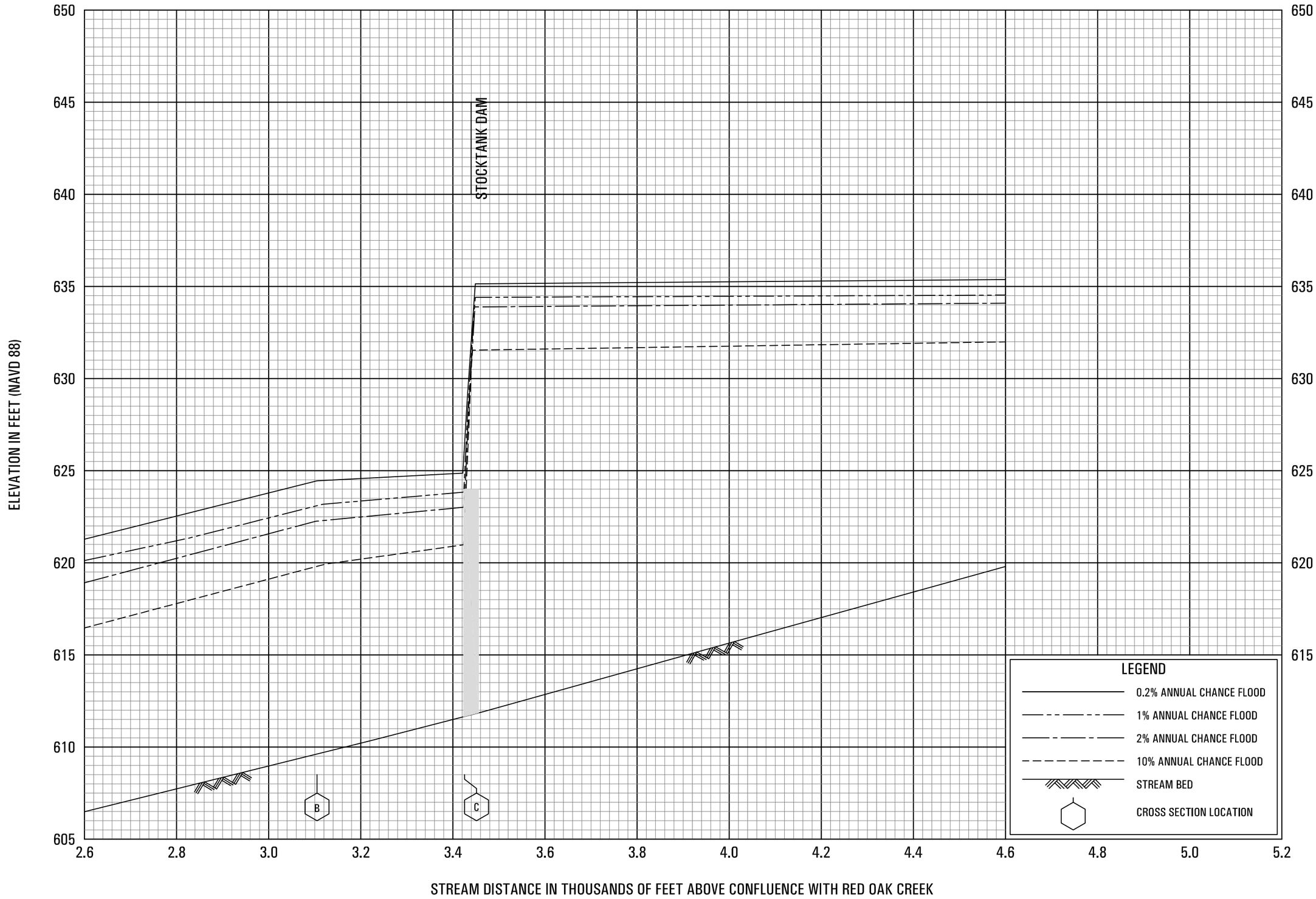

FLOOD PROFILES

SHILOH BRANCH

FEDERAL EMERGENCY MANAGEMENT AGENCY

ELLIS COUNTY, TX

AND INCORPORATED AREAS

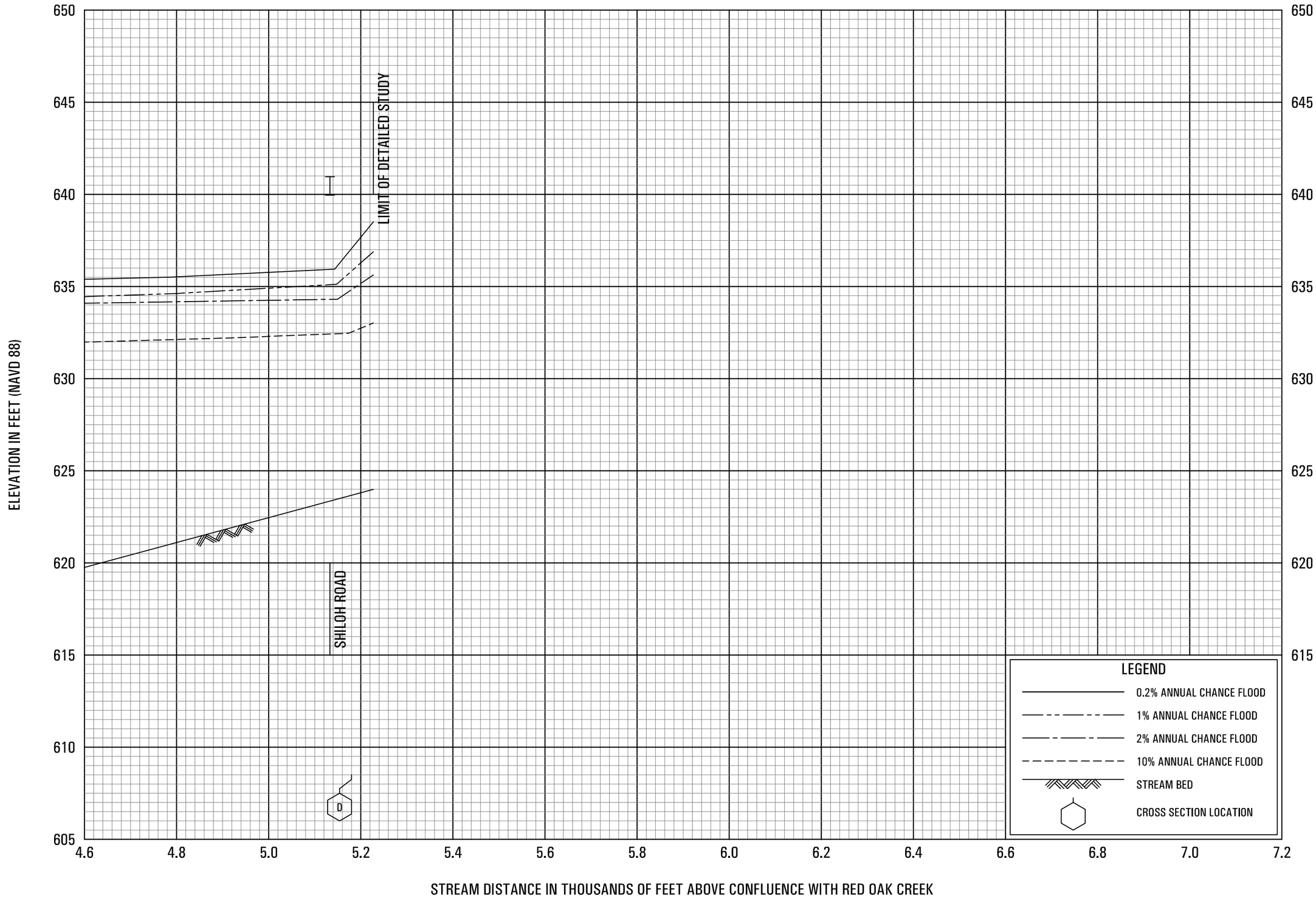

FLOOD PROFILES

SHILOH BRANCH

FEDERAL EMERGENCY MANAGEMENT AGENCY

ELLIS COUNTY, TX

AND INCORPORATED AREAS

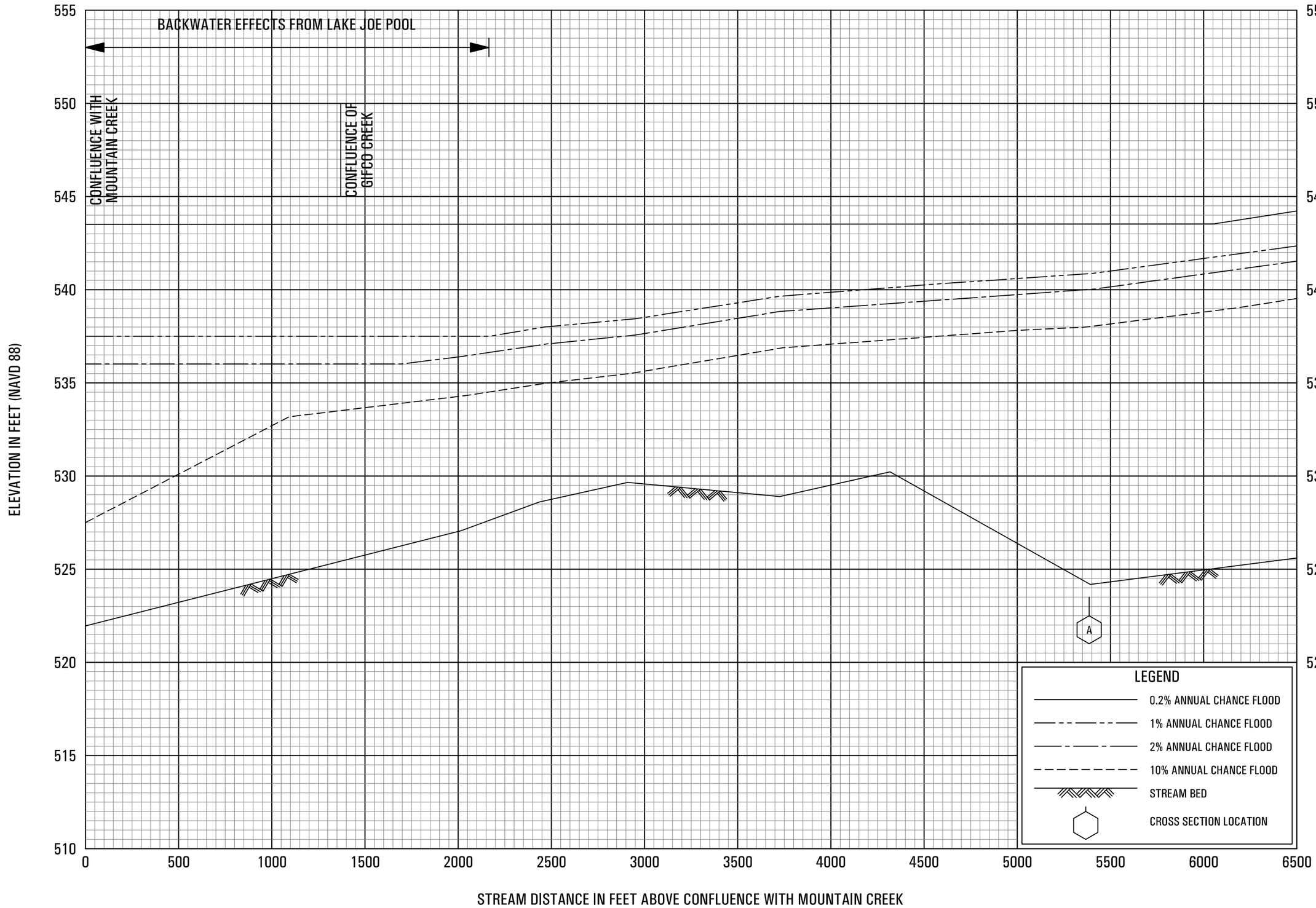

FLOOD PROFILES

SOAP CREEK

FEDERAL EMERGENCY MANAGEMENT AGENCY

ELLIS COUNTY, TX

AND INCORPORATED AREAS

121P

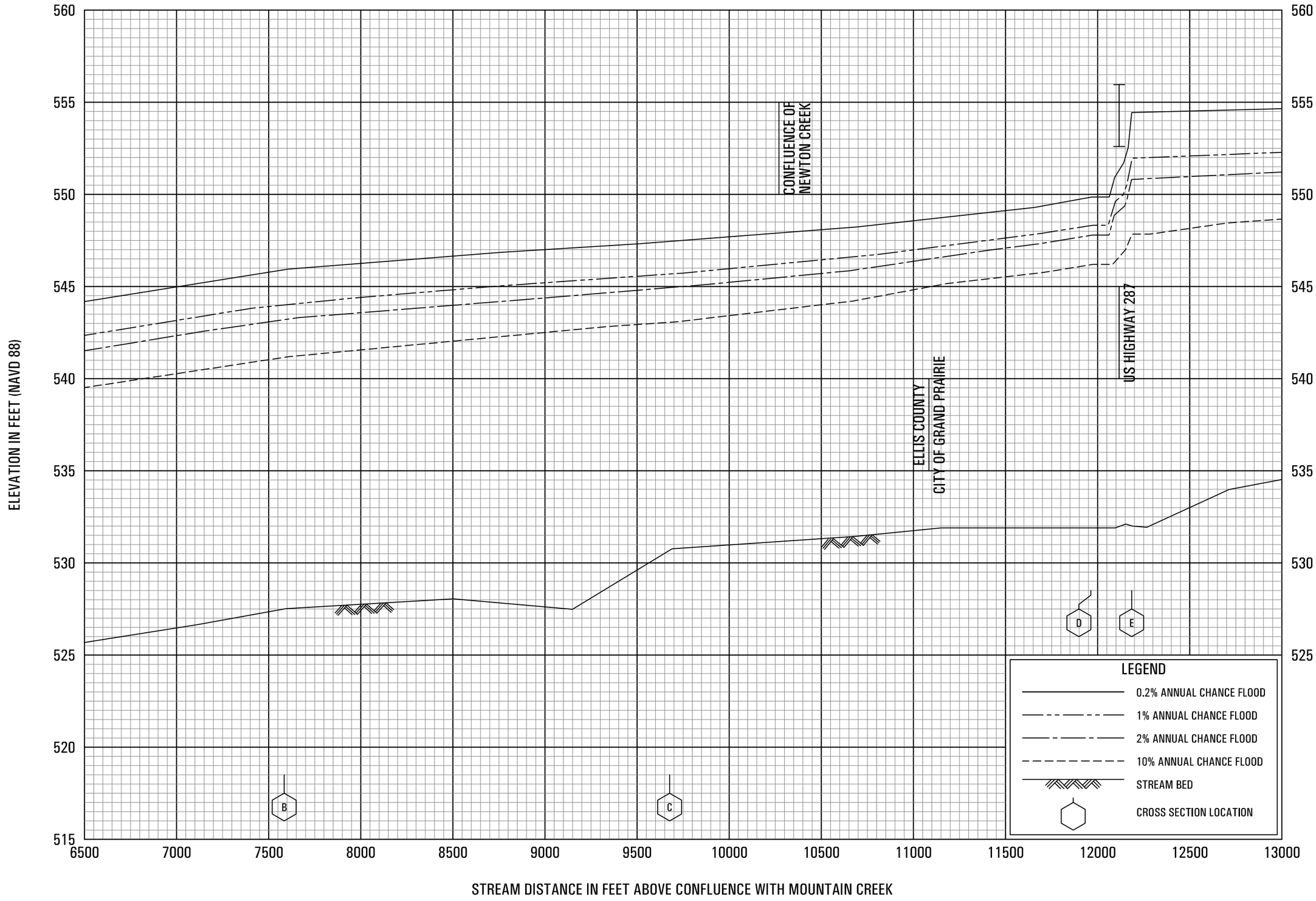

FLOOD PROFILES

SOAP CREEK

FEDERAL EMERGENCY MANAGEMENT AGENCY

ELLIS COUNTY, TX

AND INCORPORATED AREAS

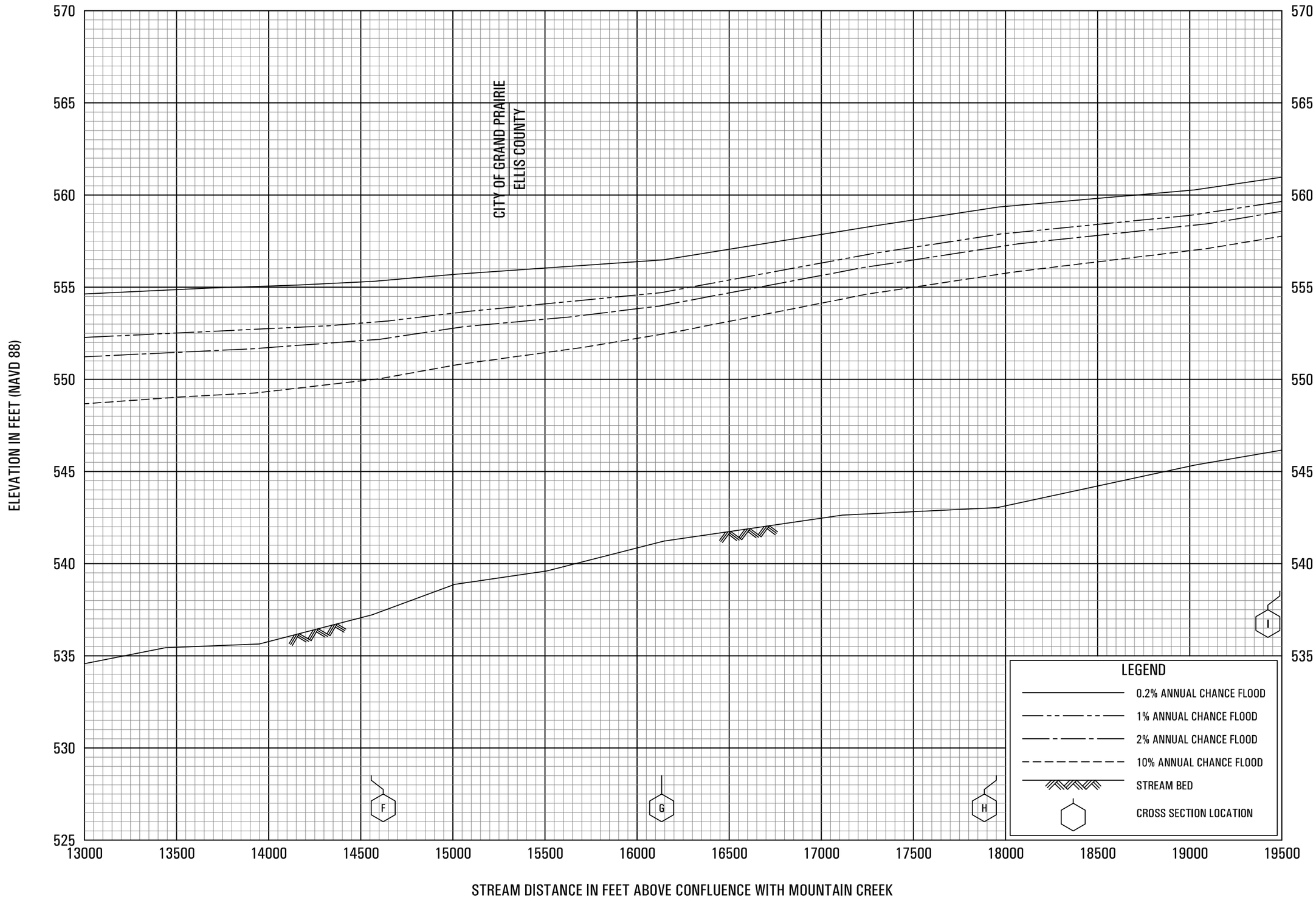

FLOOD PROFILES

SOAP CREEK

FEDERAL EMERGENCY MANAGEMENT AGENCY

ELLIS COUNTY, TX

AND INCORPORATED AREAS

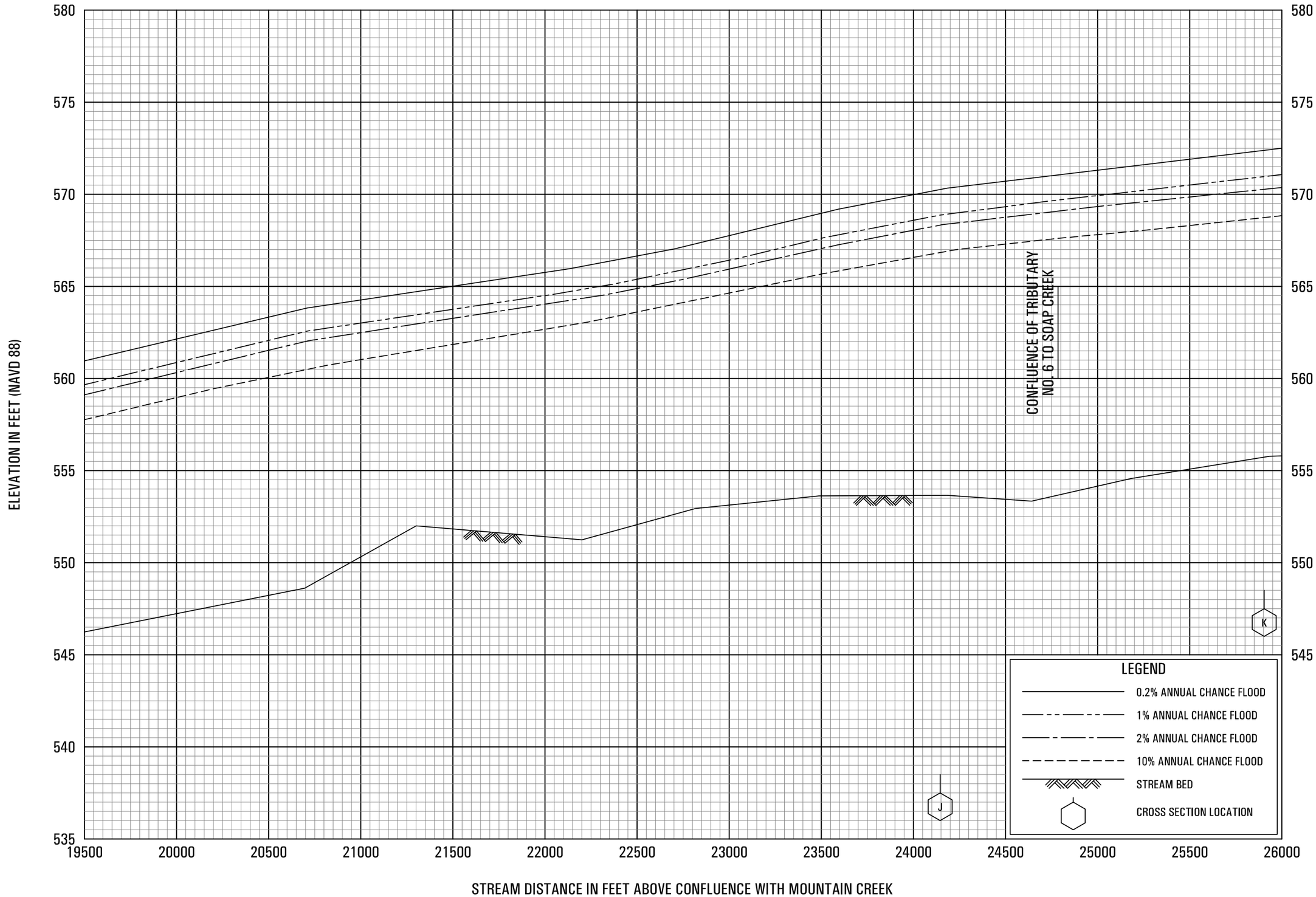

FLOOD PROFILES

SOAP CREEK

FEDERAL EMERGENCY MANAGEMENT AGENCY

ELLIS COUNTY, TX

AND INCORPORATED AREAS

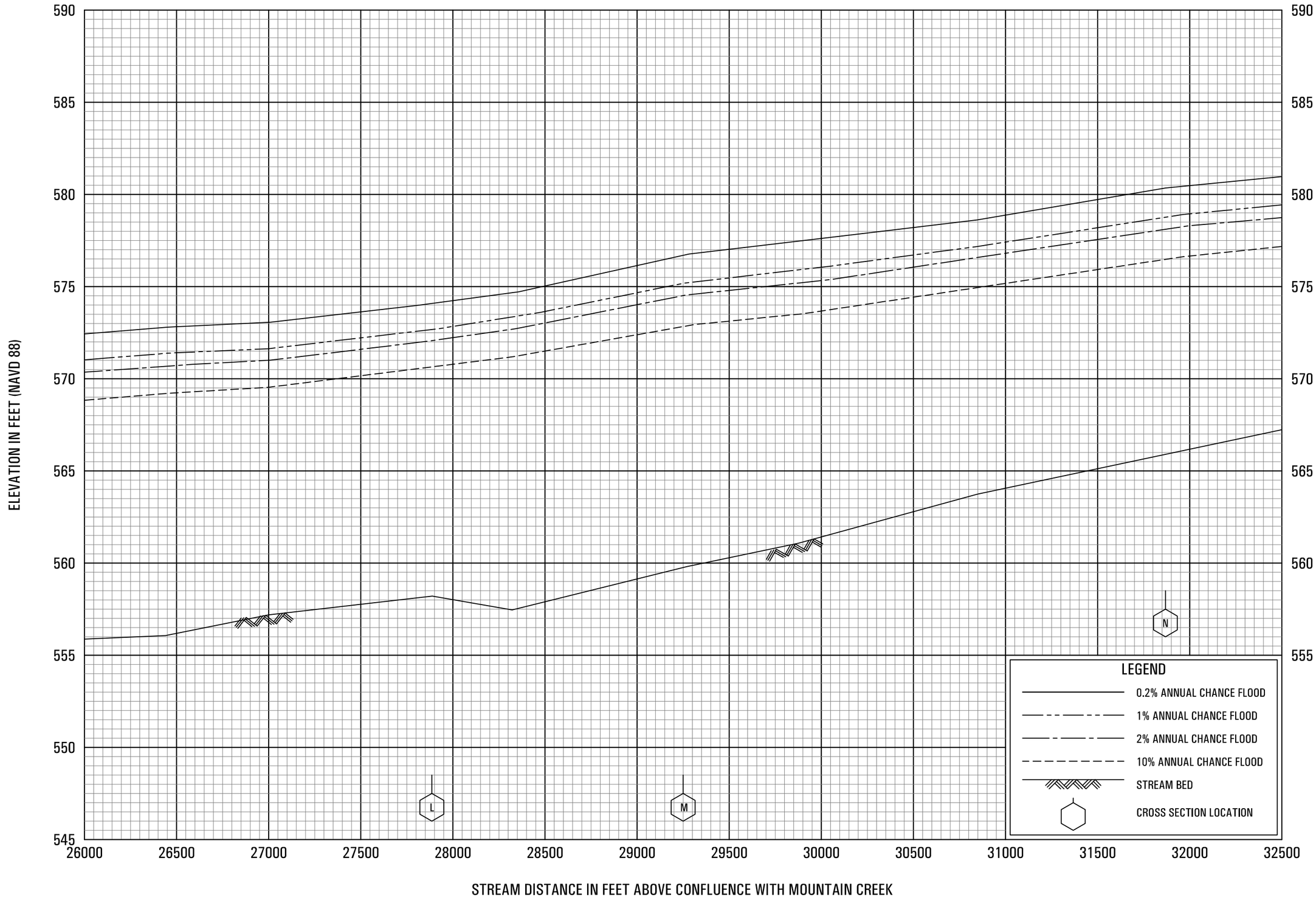

FLOOD PROFILES

SOAP CREEK

FEDERAL EMERGENCY MANAGEMENT AGENCY

ELLIS COUNTY, TX

AND INCORPORATED AREAS

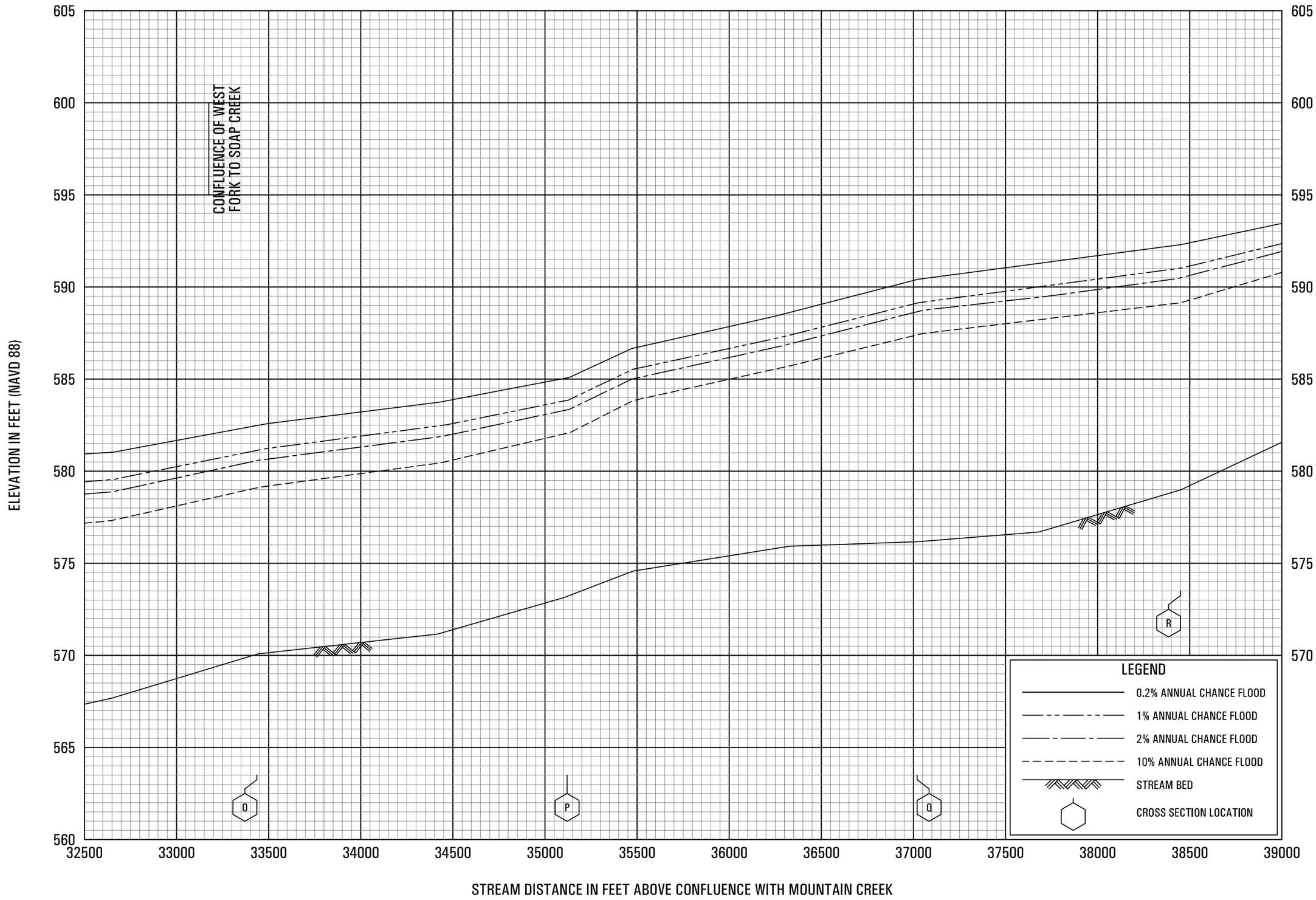

FLOOD PROFILES

SOAP CREEK

FEDERAL EMERGENCY MANAGEMENT AGENCY

ELLIS COUNTY, TX

AND INCORPORATED AREAS

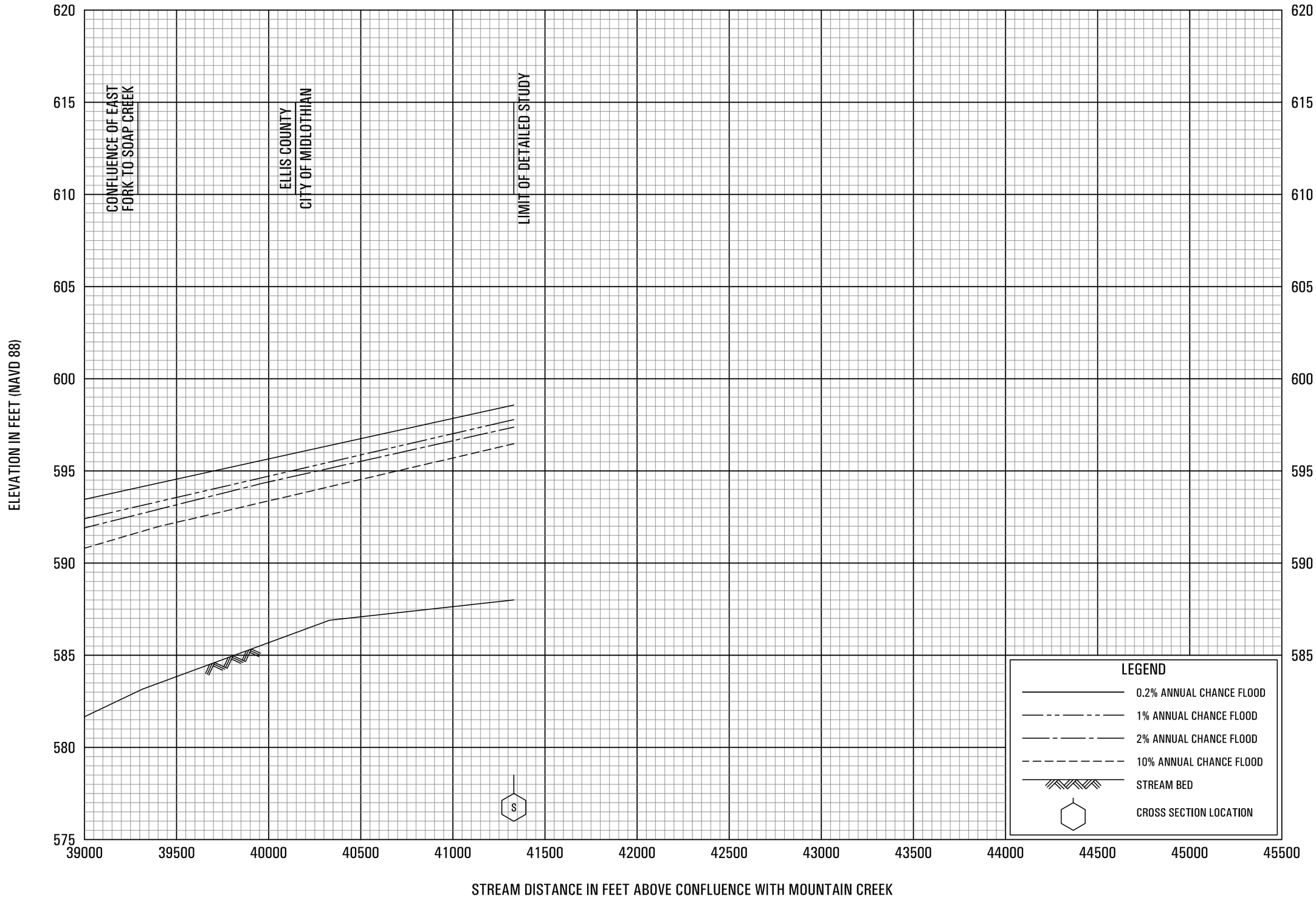

FLOOD PROFILES

SOAP CREEK

FEDERAL EMERGENCY MANAGEMENT AGENCY

ELLIS COUNTY, TX

AND INCORPORATED AREAS

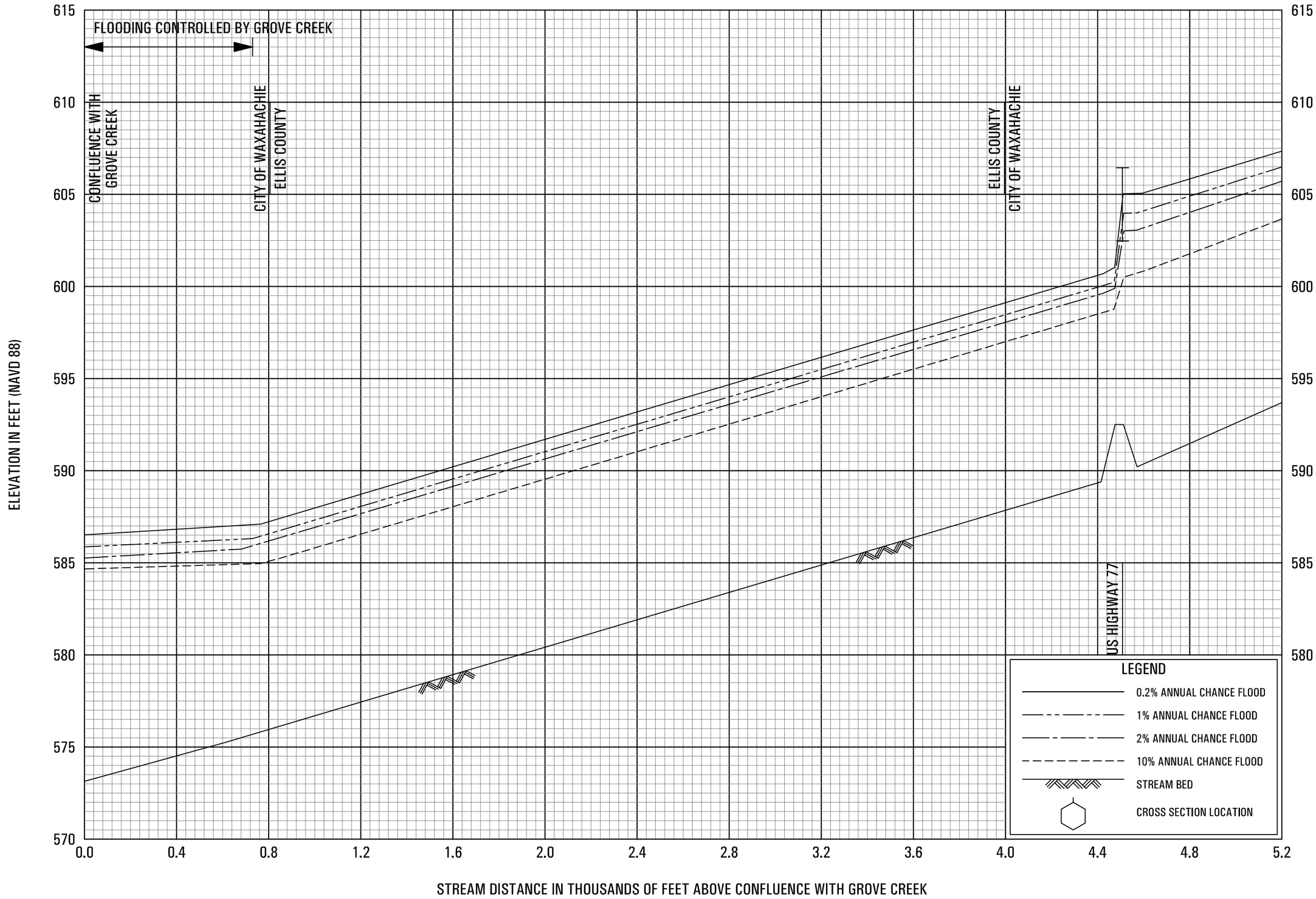

FLOOD PROFILES

SOUTH GROVE CREEK

FEDERAL EMERGENCY MANAGEMENT AGENCY

ELLIS COUNTY, TX

AND INCORPORATED AREAS

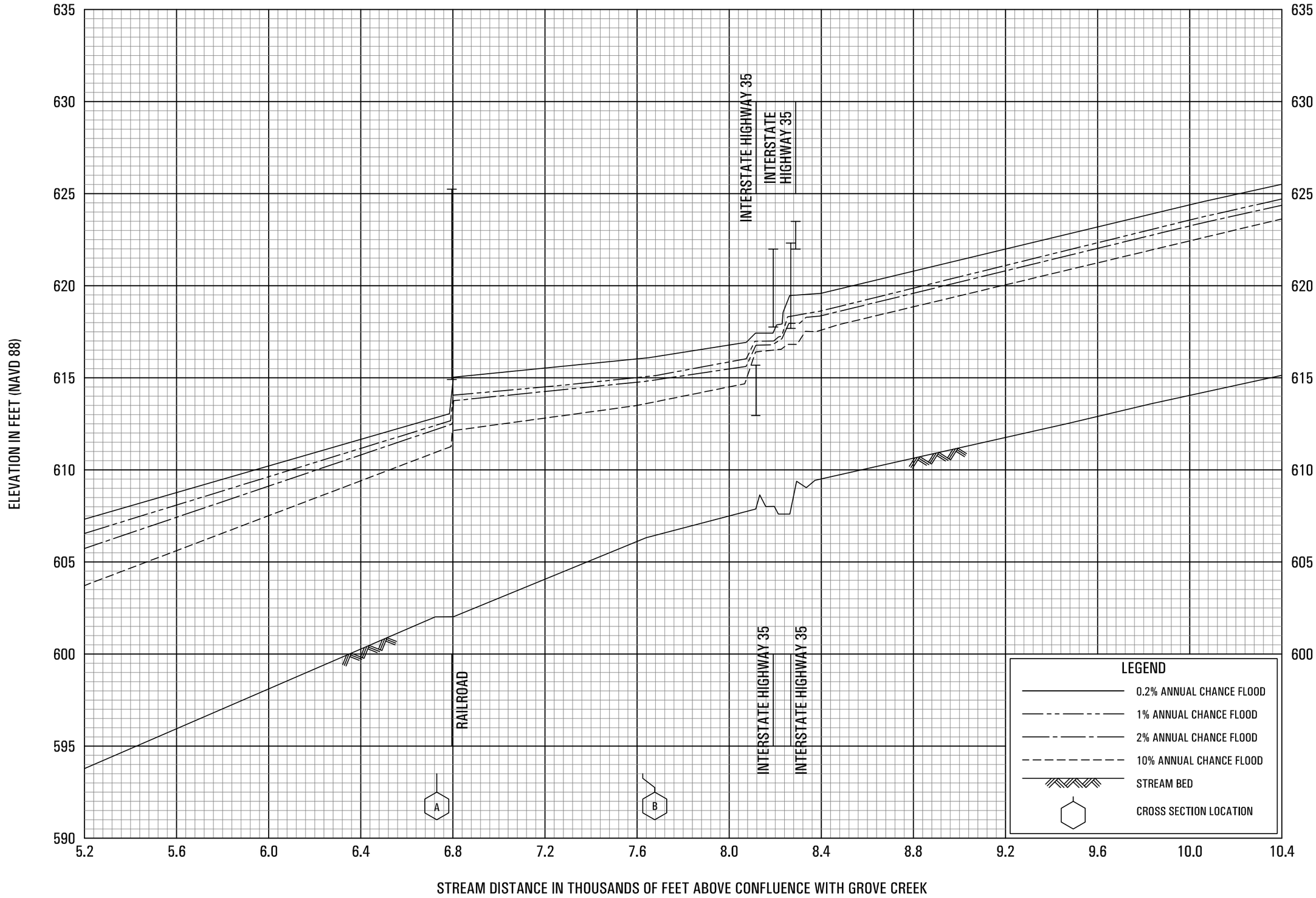

FLOOD PROFILES

SOUTH GROVE CREEK

FEDERAL EMERGENCY MANAGEMENT AGENCY

ELLIS COUNTY, TX

AND INCORPORATED AREAS

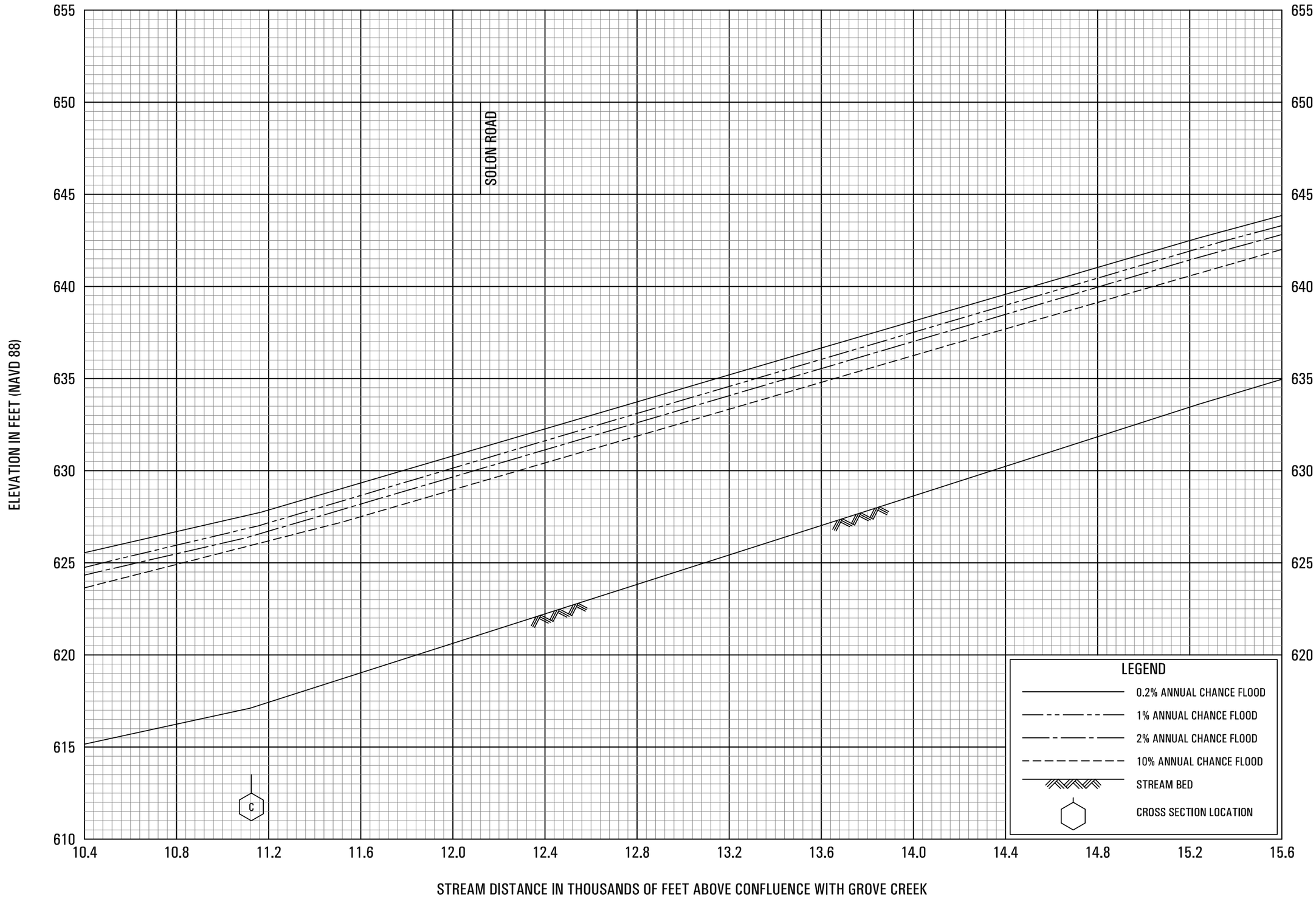

FLOOD PROFILES

SOUTH GROVE CREEK

FEDERAL EMERGENCY MANAGEMENT AGENCY

ELLIS COUNTY, TX

AND INCORPORATED AREAS

130P

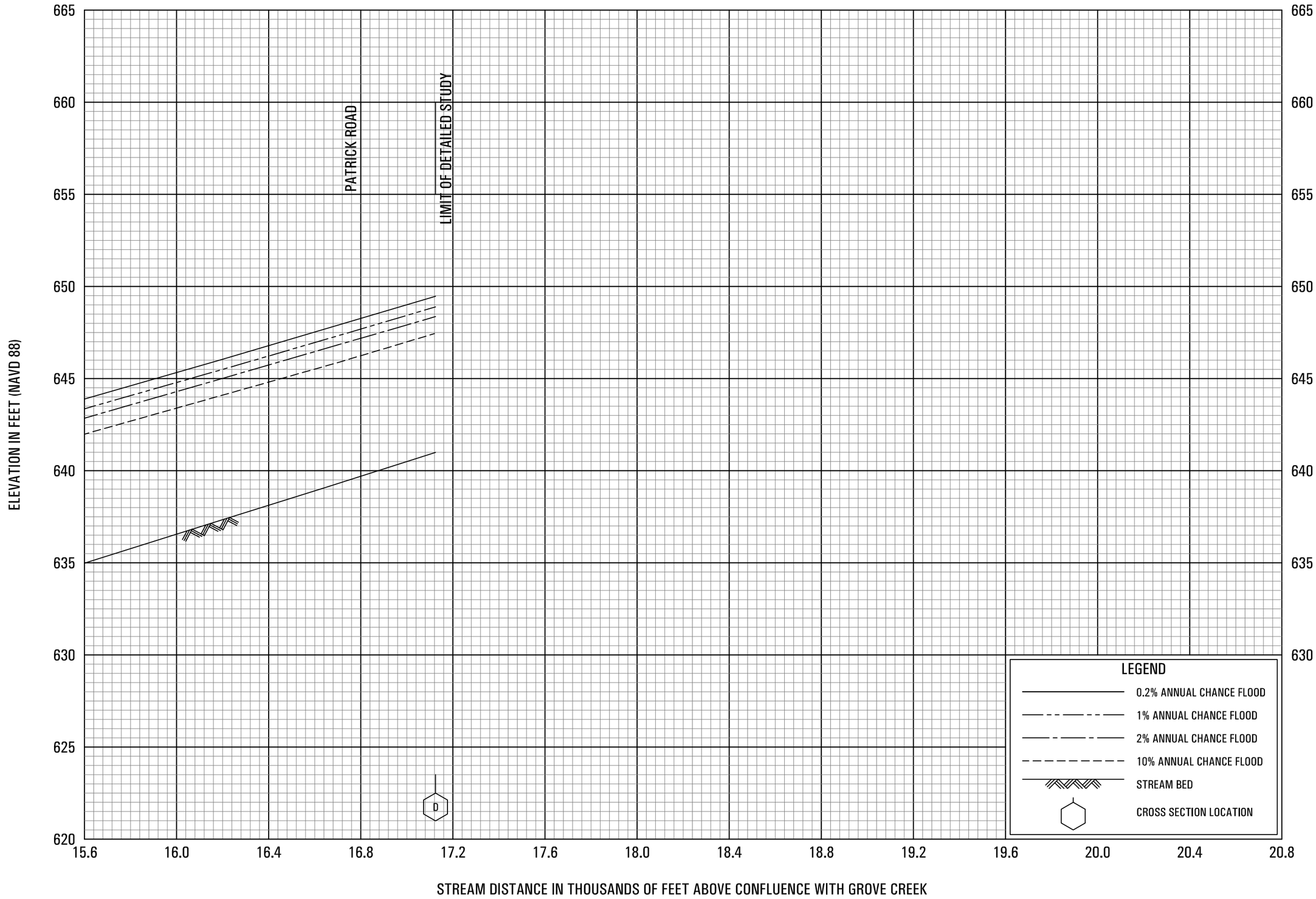

FLOOD PROFILES

SOUTH GROVE CREEK

FEDERAL EMERGENCY MANAGEMENT AGENCY

ELLIS COUNTY, TX

AND INCORPORATED AREAS

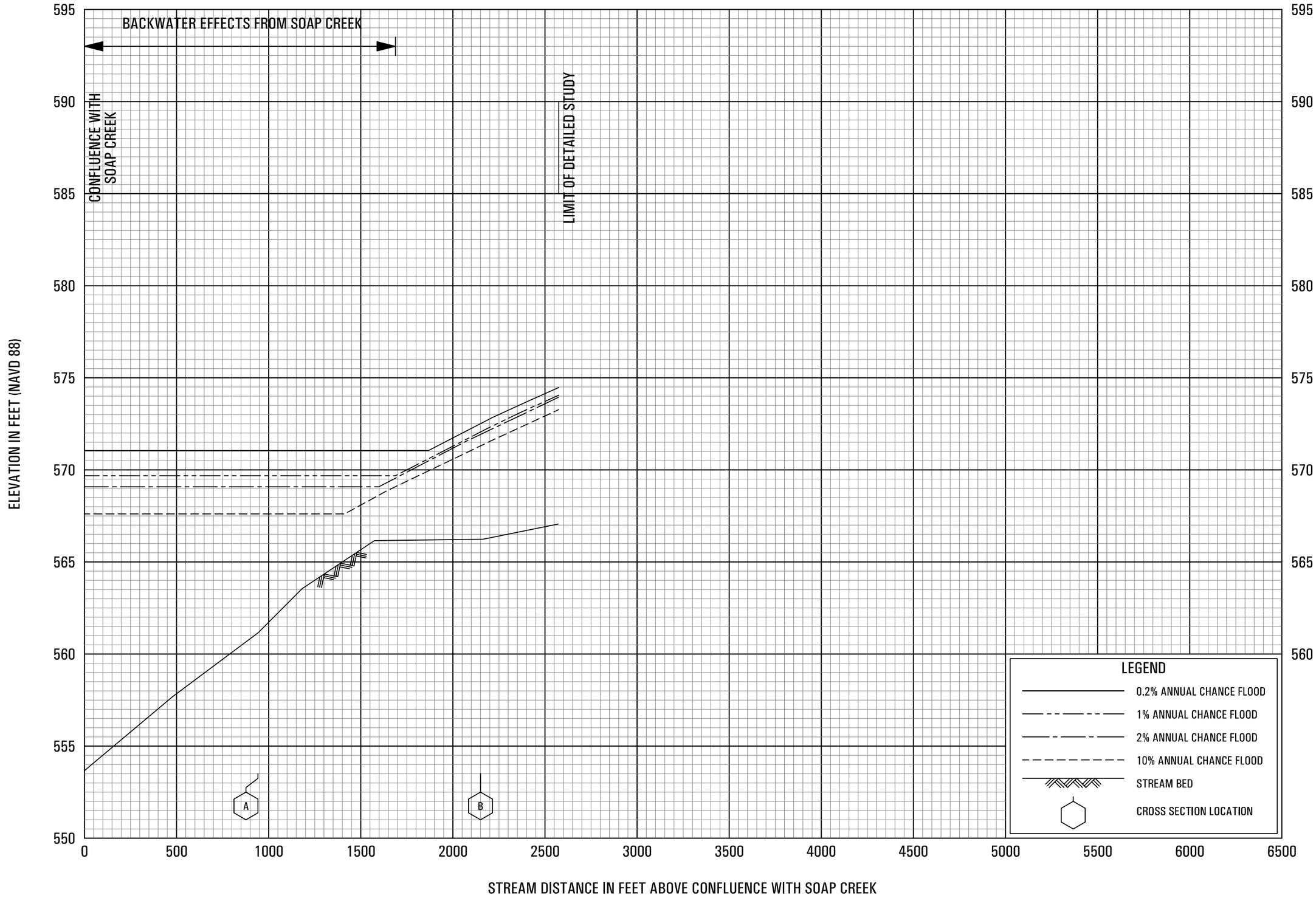

FLOOD PROFILES

TRIBUTARY NO. 6 TO SOAP CREEK

FEDERAL EMERGENCY MANAGEMENT AGENCY

ELLIS COUNTY, TX

AND INCORPORATED AREAS

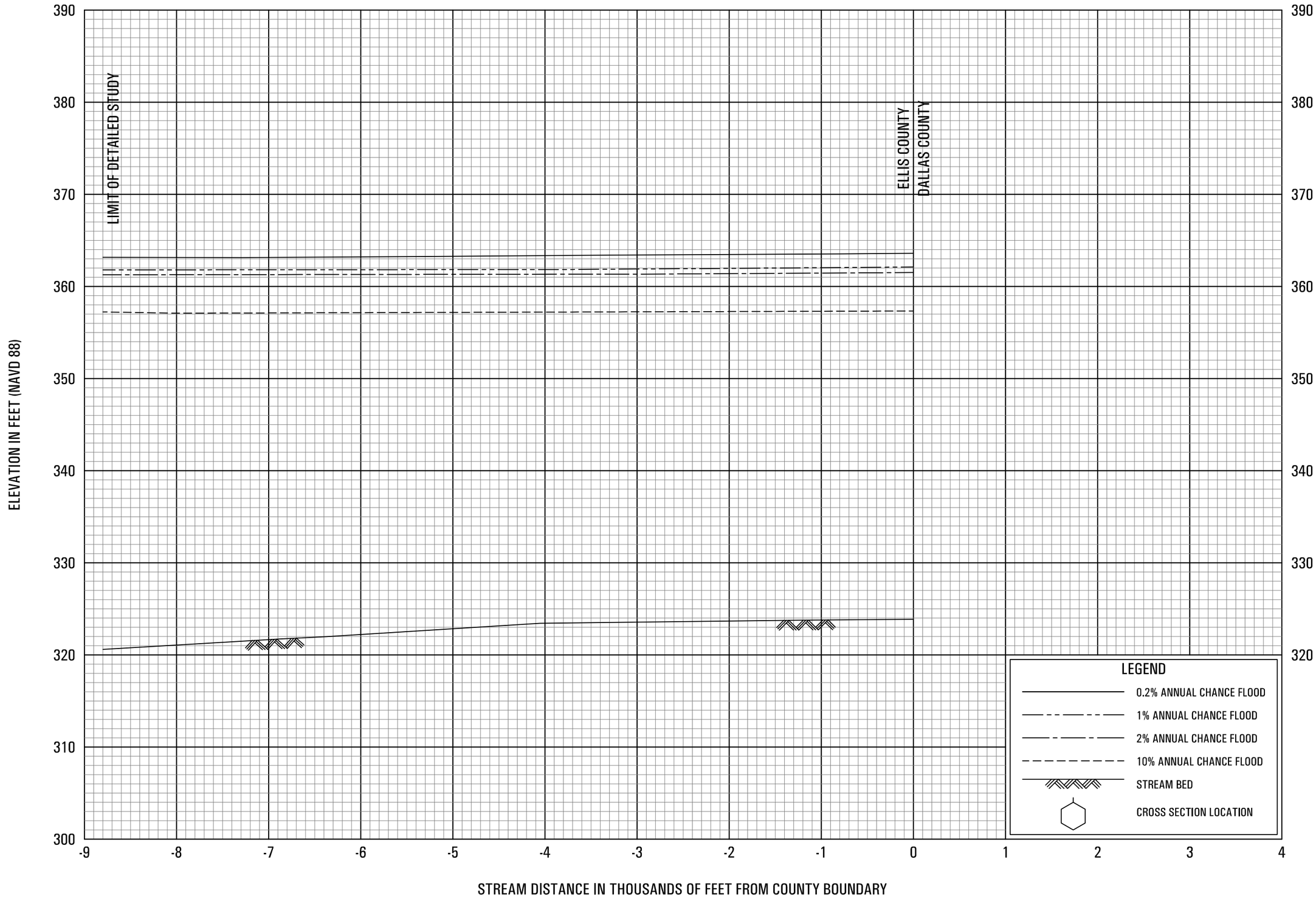

FLOOD PROFILES

TRINITY RIVER

FEDERAL EMERGENCY MANAGEMENT AGENCY

ELLIS COUNTY, TX

AND INCORPORATED AREAS

133P

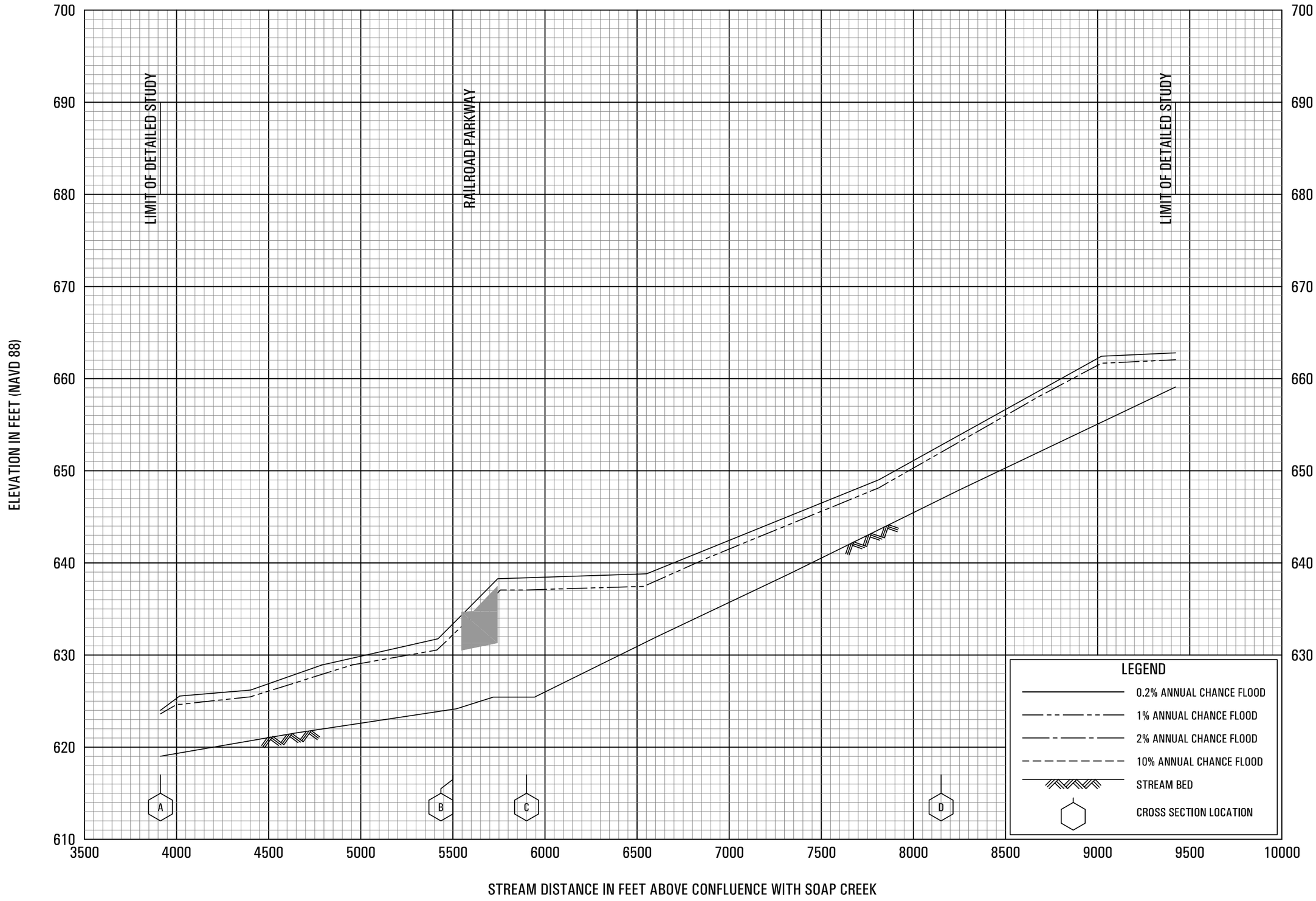

FLOOD PROFILES

UNNAMED TRIBUTARY TO SOAP CREEK

FEDERAL EMERGENCY MANAGEMENT AGENCY

ELLIS COUNTY, TX

AND INCORPORATED AREAS

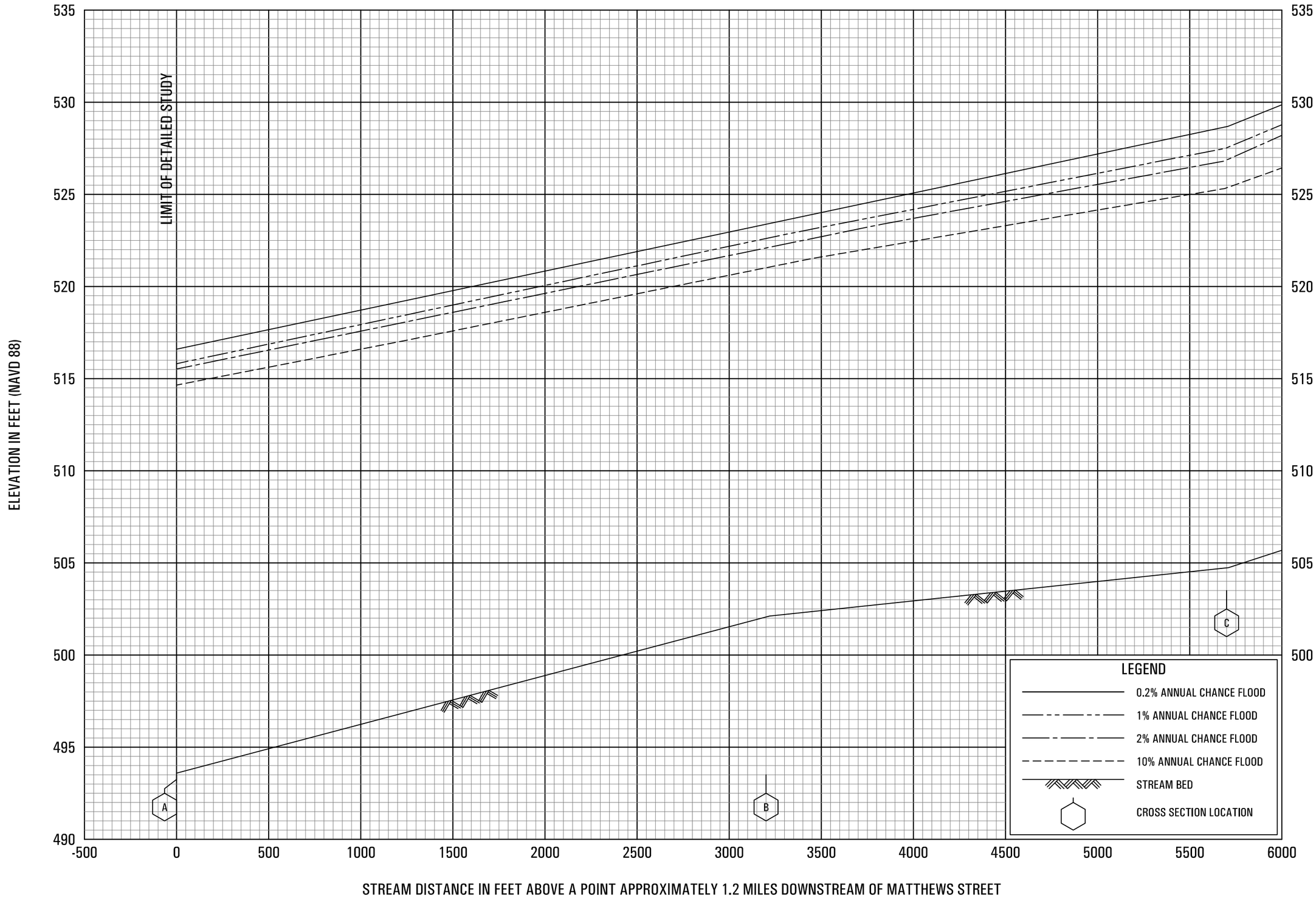

FLOOD PROFILES

WAXAHACHIE CREEK

FEDERAL EMERGENCY MANAGEMENT AGENCY

ELLIS COUNTY, TX

AND INCORPORATED AREAS

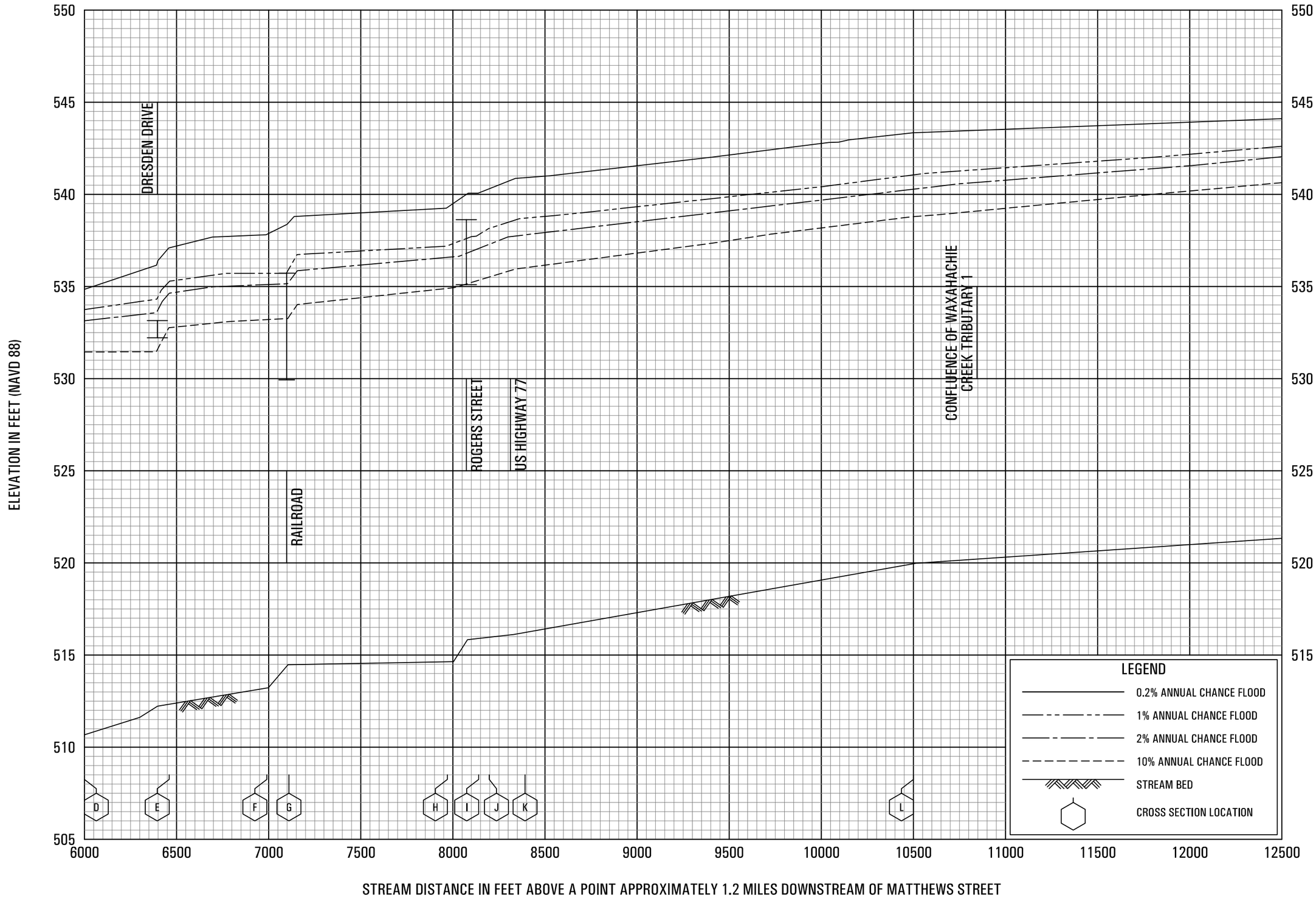

FLOOD PROFILES

WAXAHACHIE CREEK

FEDERAL EMERGENCY MANAGEMENT AGENCY

ELLIS COUNTY, TX

AND INCORPORATED AREAS

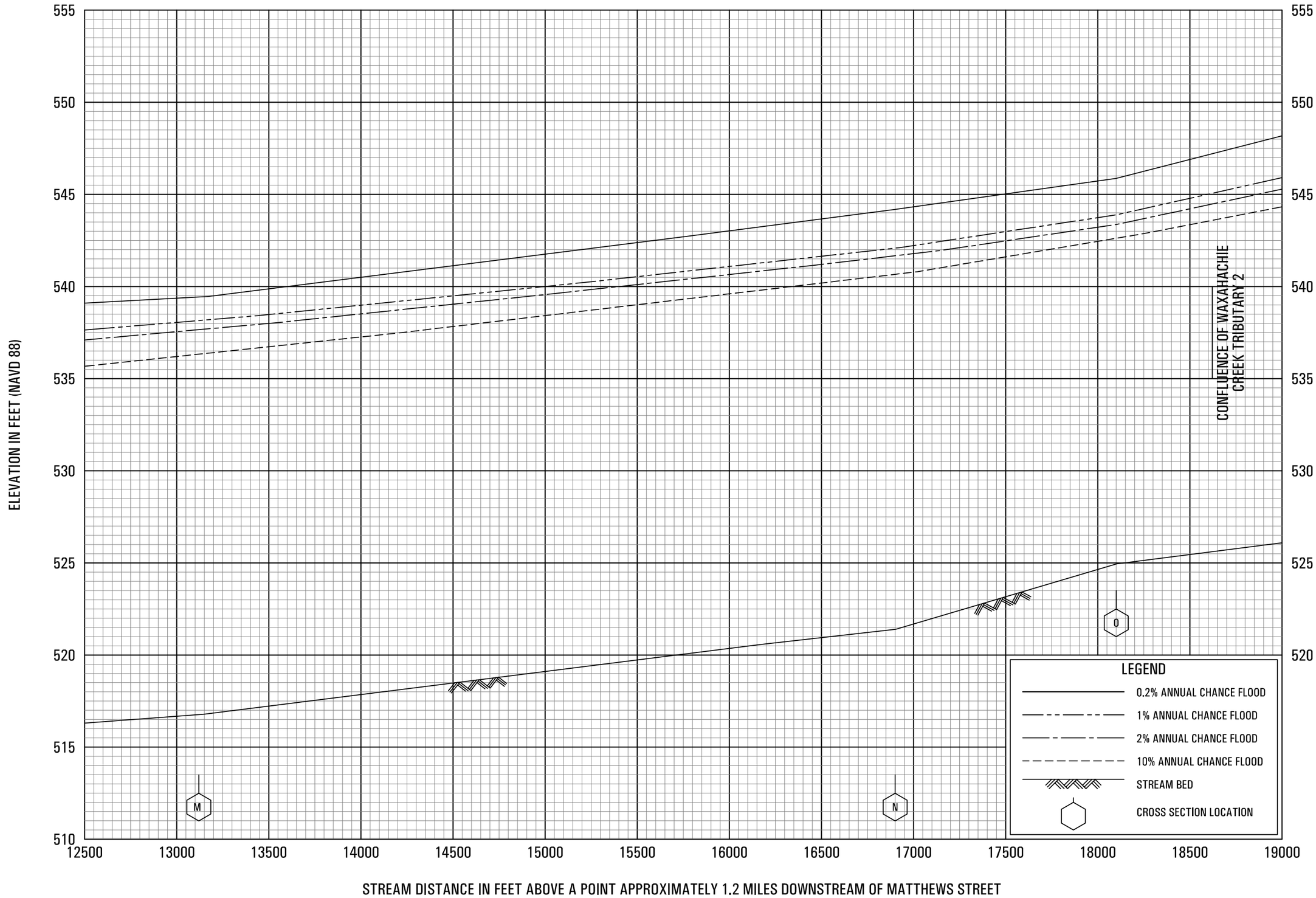

FLOOD PROFILES

WAXAHACHIE CREEK

FEDERAL EMERGENCY MANAGEMENT AGENCY

ELLIS COUNTY, TX

AND INCORPORATED AREAS

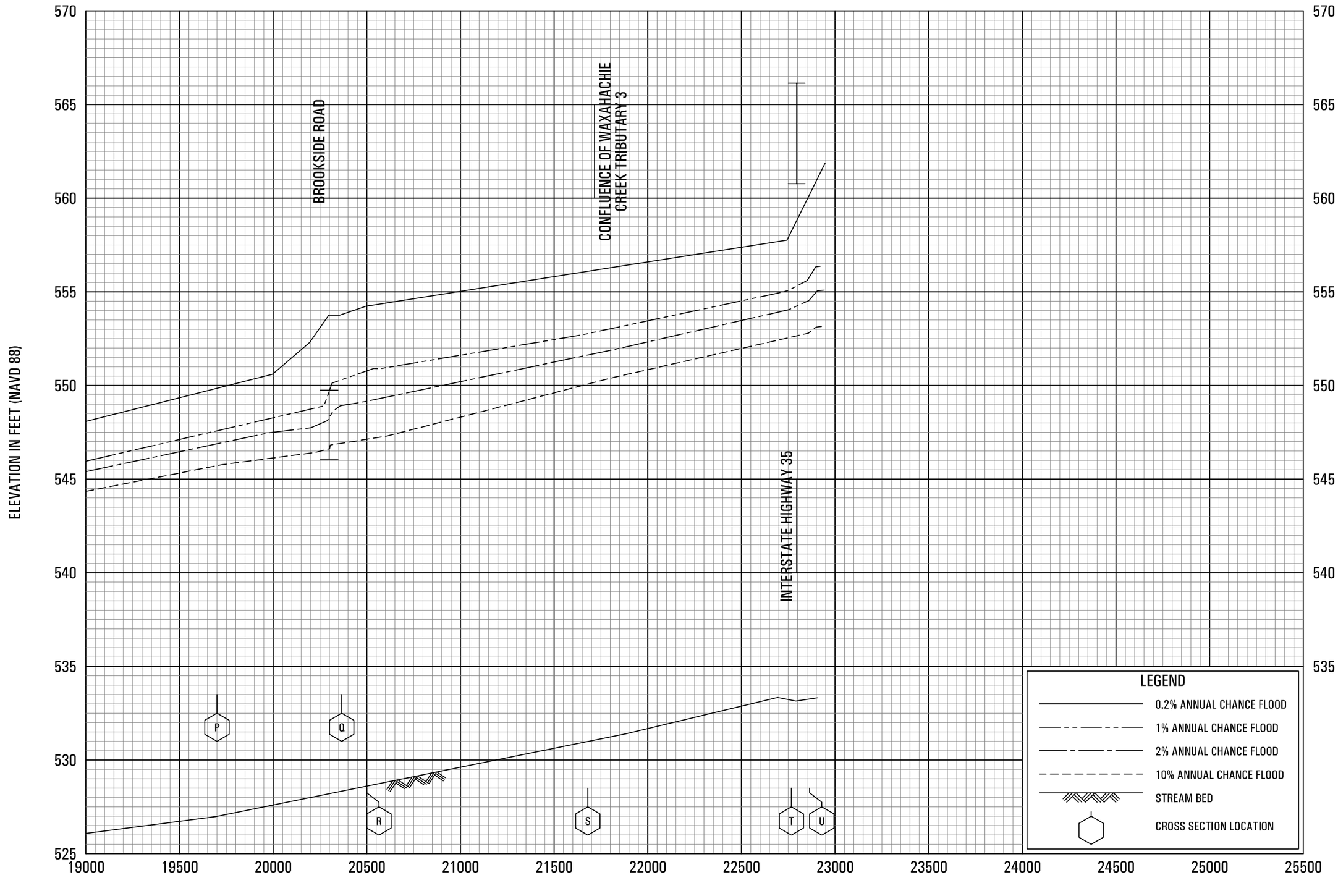

FLOOD PROFILES

WAXAHACHIE CREEK

FEDERAL EMERGENCY MANAGEMENT AGENCY

ELLIS COUNTY, TX

AND INCORPORATED AREAS

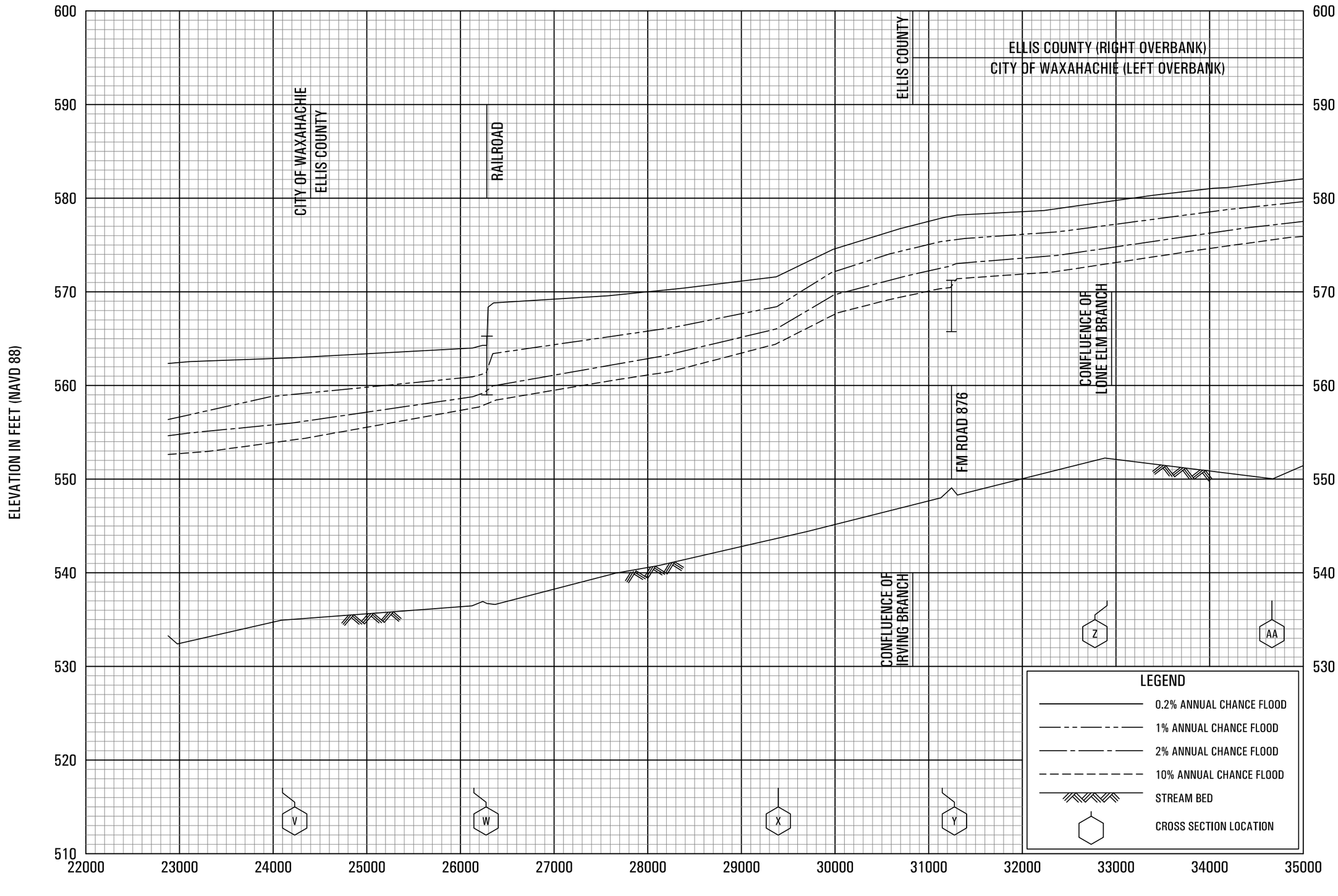

FLOOD PROFILES

WAXAHACHIE CREEK

FEDERAL EMERGENCY MANAGEMENT AGENCY

ELLIS COUNTY, TX

AND INCORPORATED AREAS

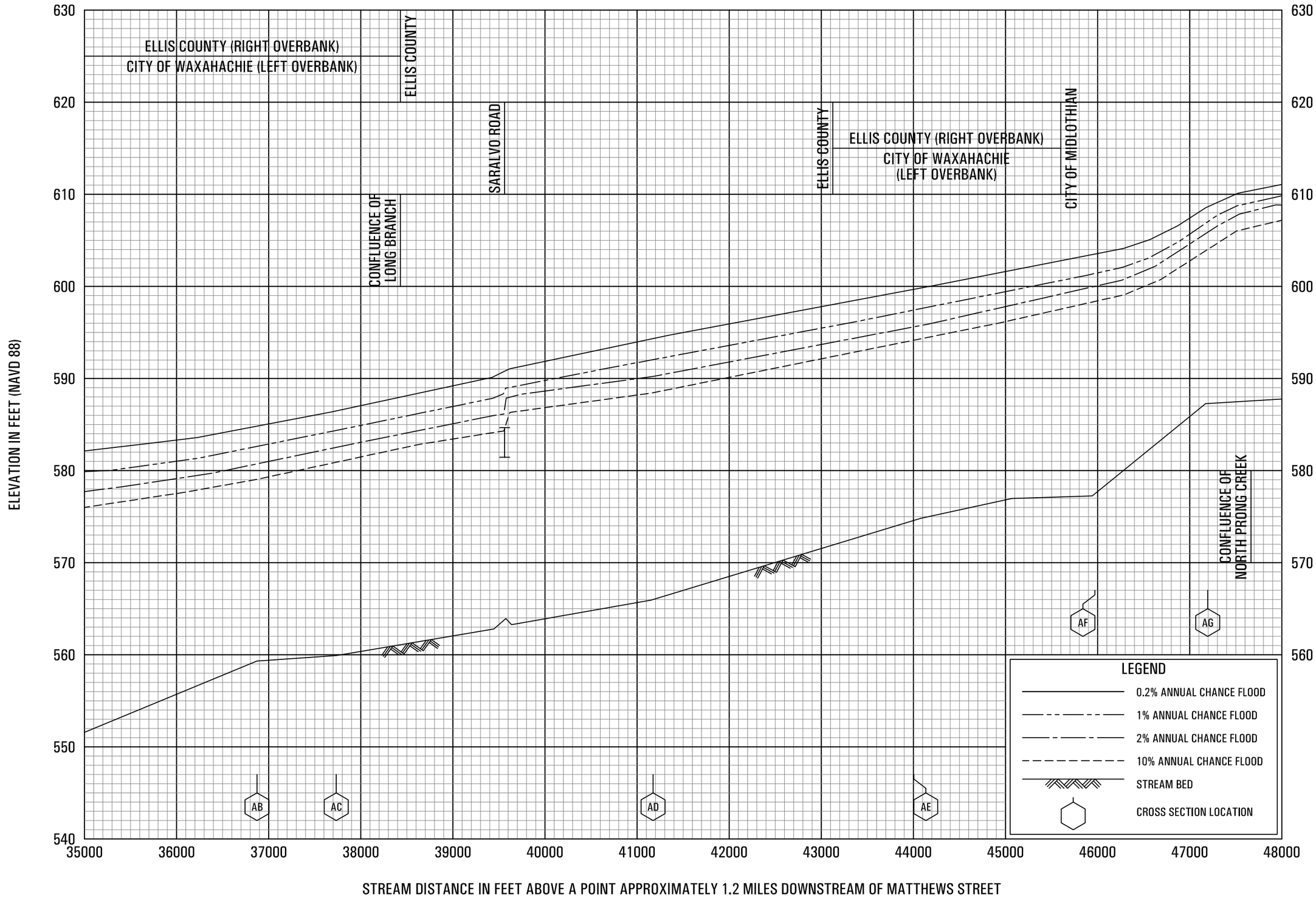

FLOOD PROFILES

WAXAHACHIE CREEK

FEDERAL EMERGENCY MANAGEMENT AGENCY

ELLIS COUNTY, TX

AND INCORPORATED AREAS

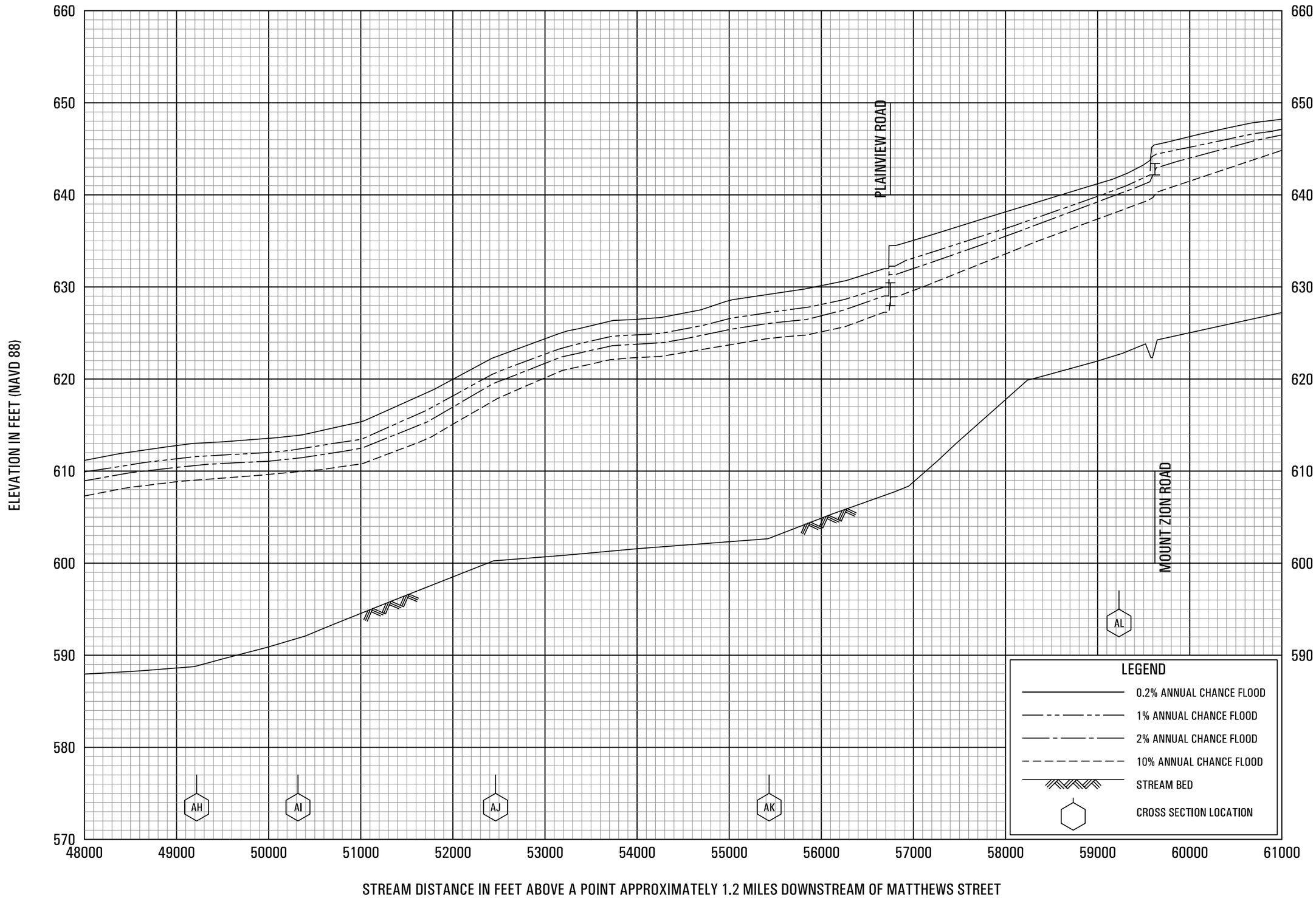

FLOOD PROFILES

WAXAHACHIE CREEK

FEDERAL EMERGENCY MANAGEMENT AGENCY

ELLIS COUNTY, TX

AND INCORPORATED AREAS

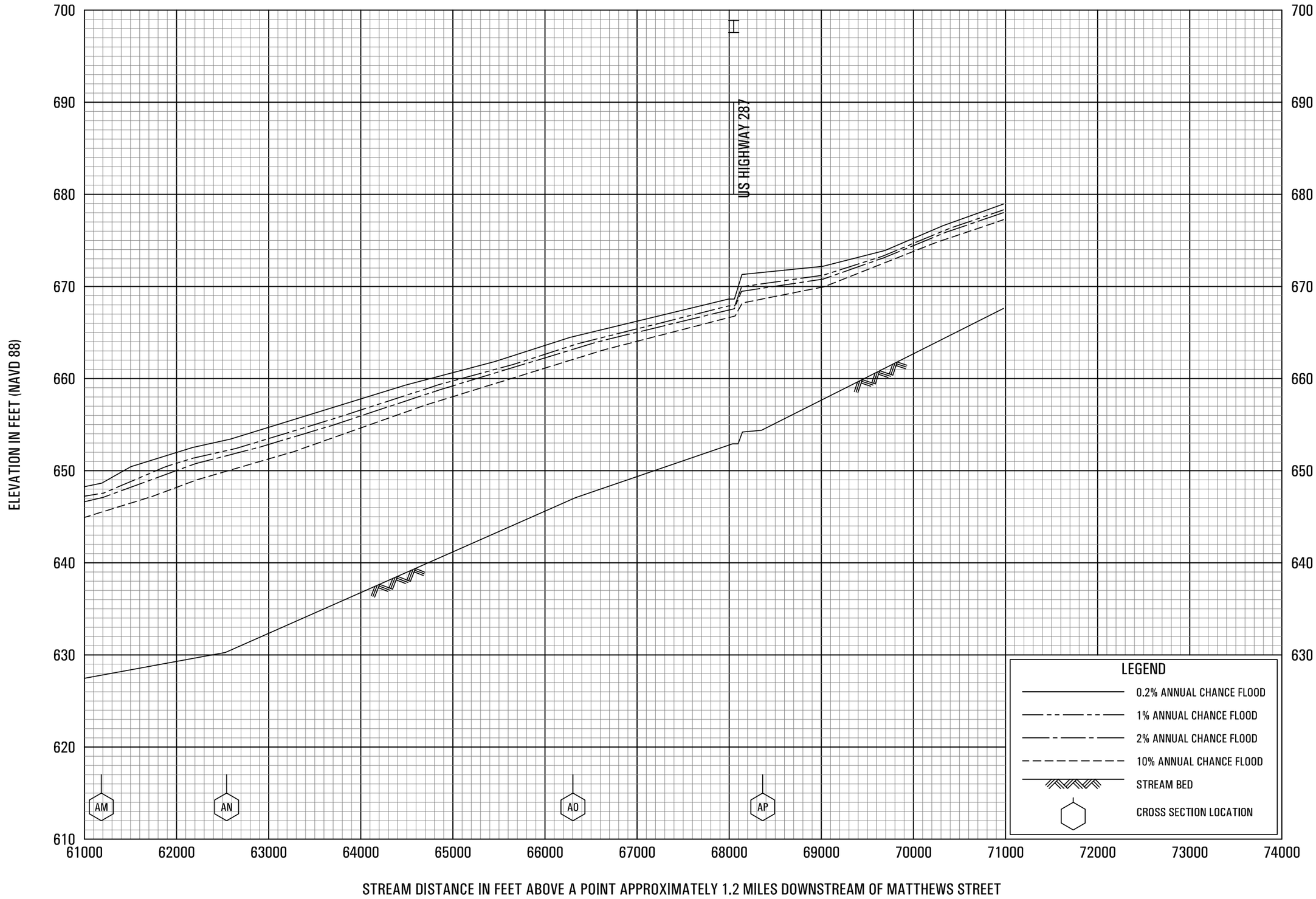

FLOOD PROFILES

WAXAHACHIE CREEK

FEDERAL EMERGENCY MANAGEMENT AGENCY

ELLIS COUNTY, TX

AND INCORPORATED AREAS

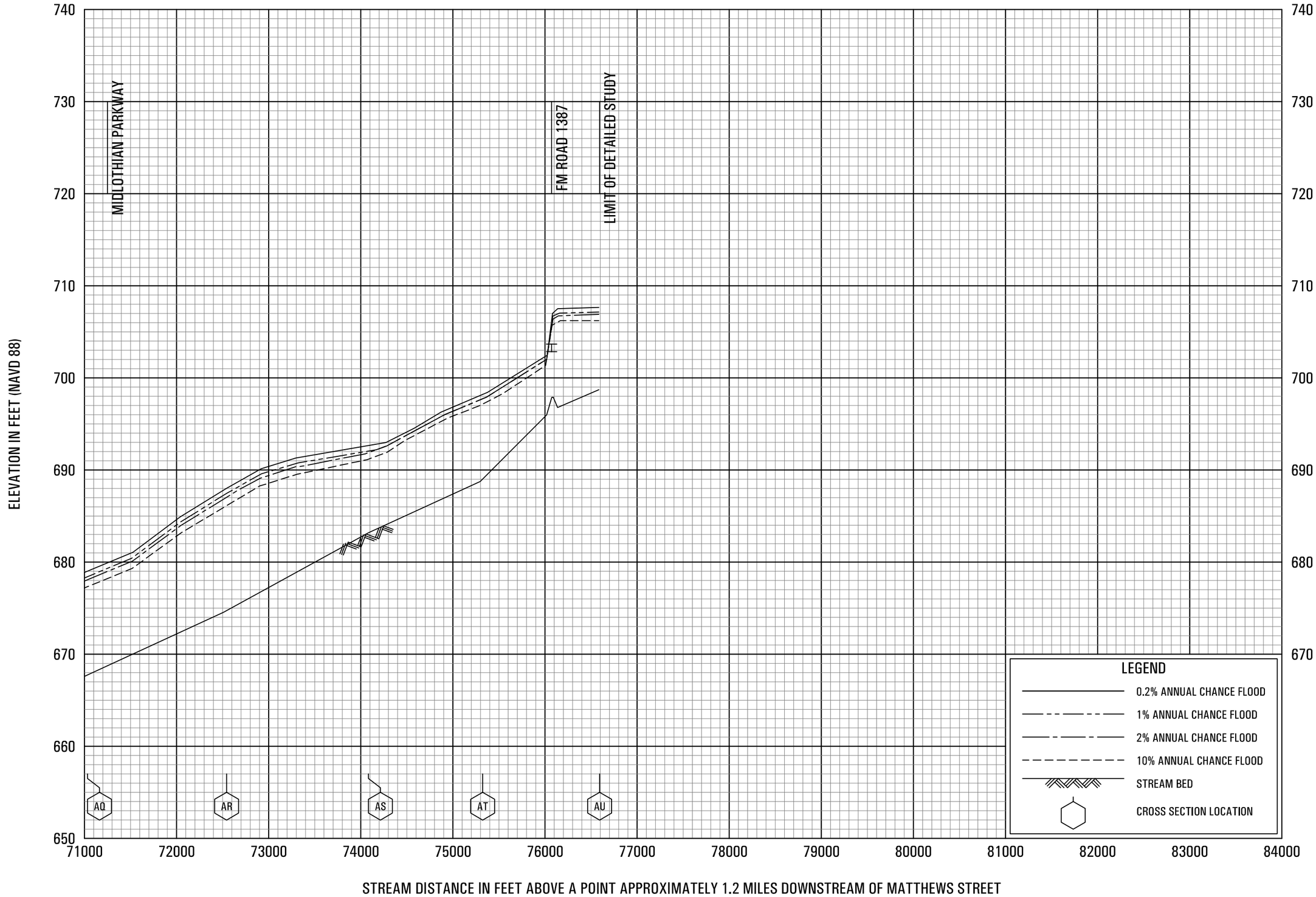

FLOOD PROFILES

WAXAHACHIE CREEK

FEDERAL EMERGENCY MANAGEMENT AGENCY

ELLIS COUNTY, TX

AND INCORPORATED AREAS

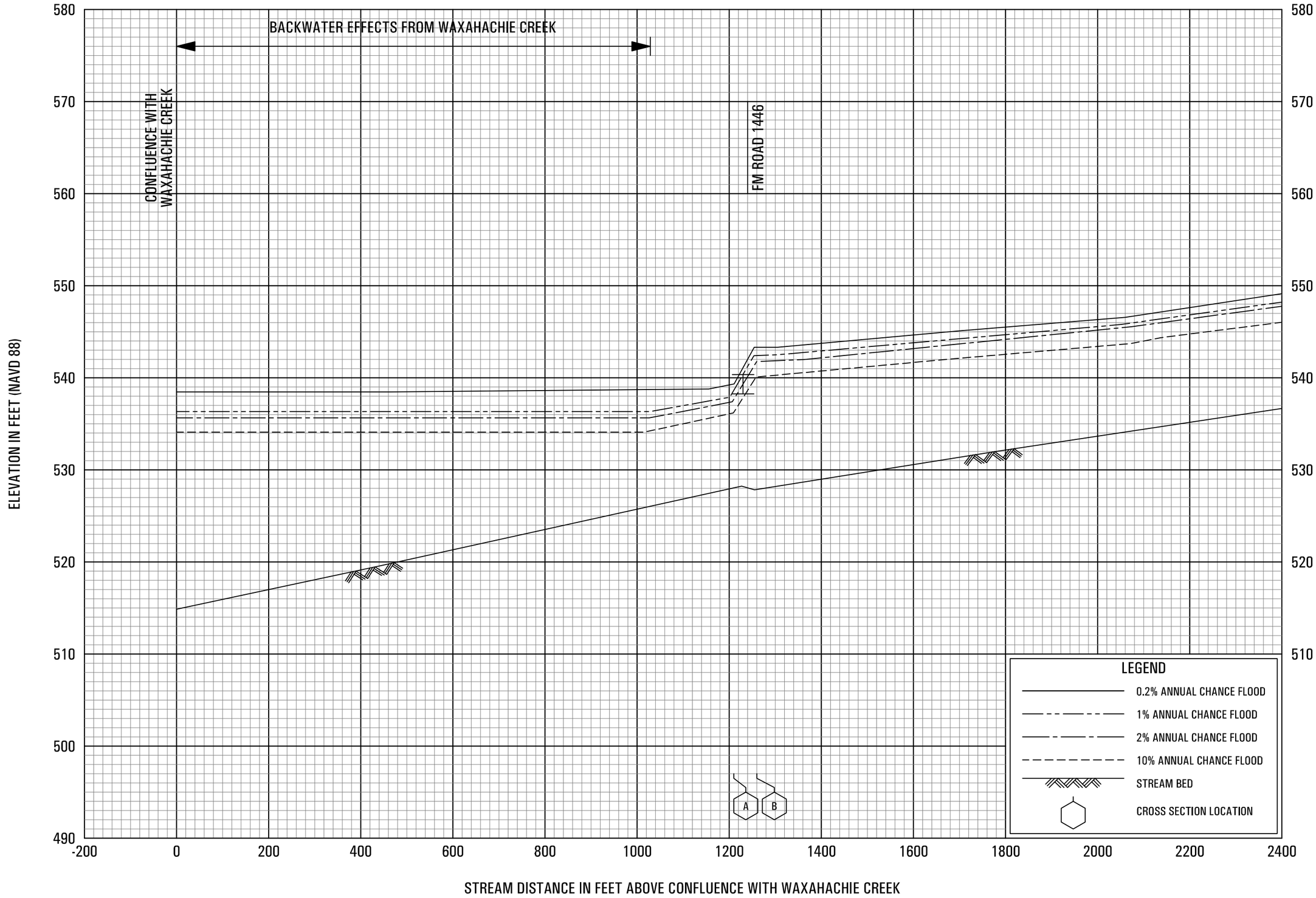

FLOOD PROFILES

WAXAHACHIE CREEK TRIBUTARY 1

FEDERAL EMERGENCY MANAGEMENT AGENCY

ELLIS COUNTY, TX

AND INCORPORATED AREAS

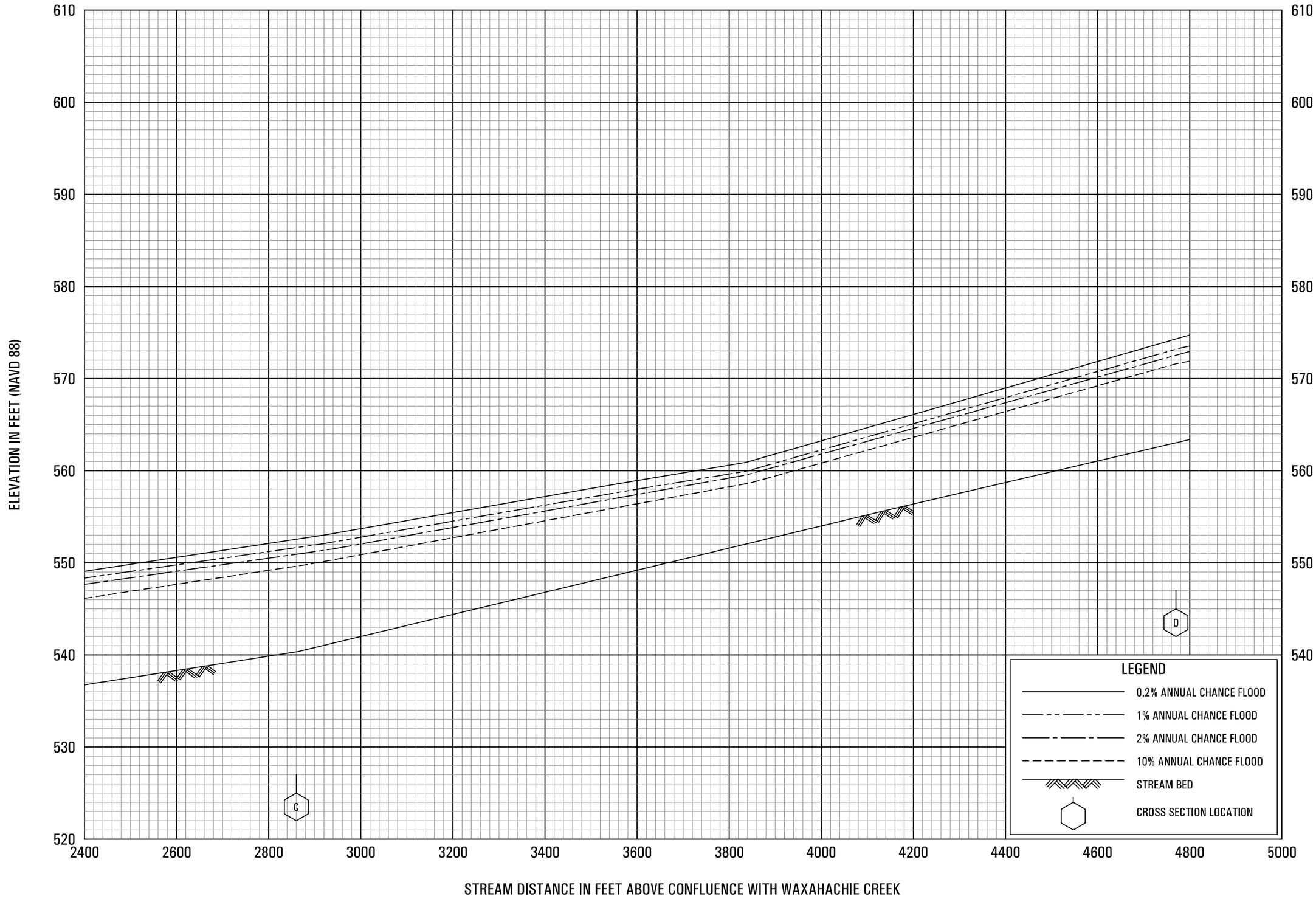

FLOOD PROFILES

WAXAHACHIE CREEK TRIBUTARY 1

FEDERAL EMERGENCY MANAGEMENT AGENCY

ELLIS COUNTY, TX

AND INCORPORATED AREAS

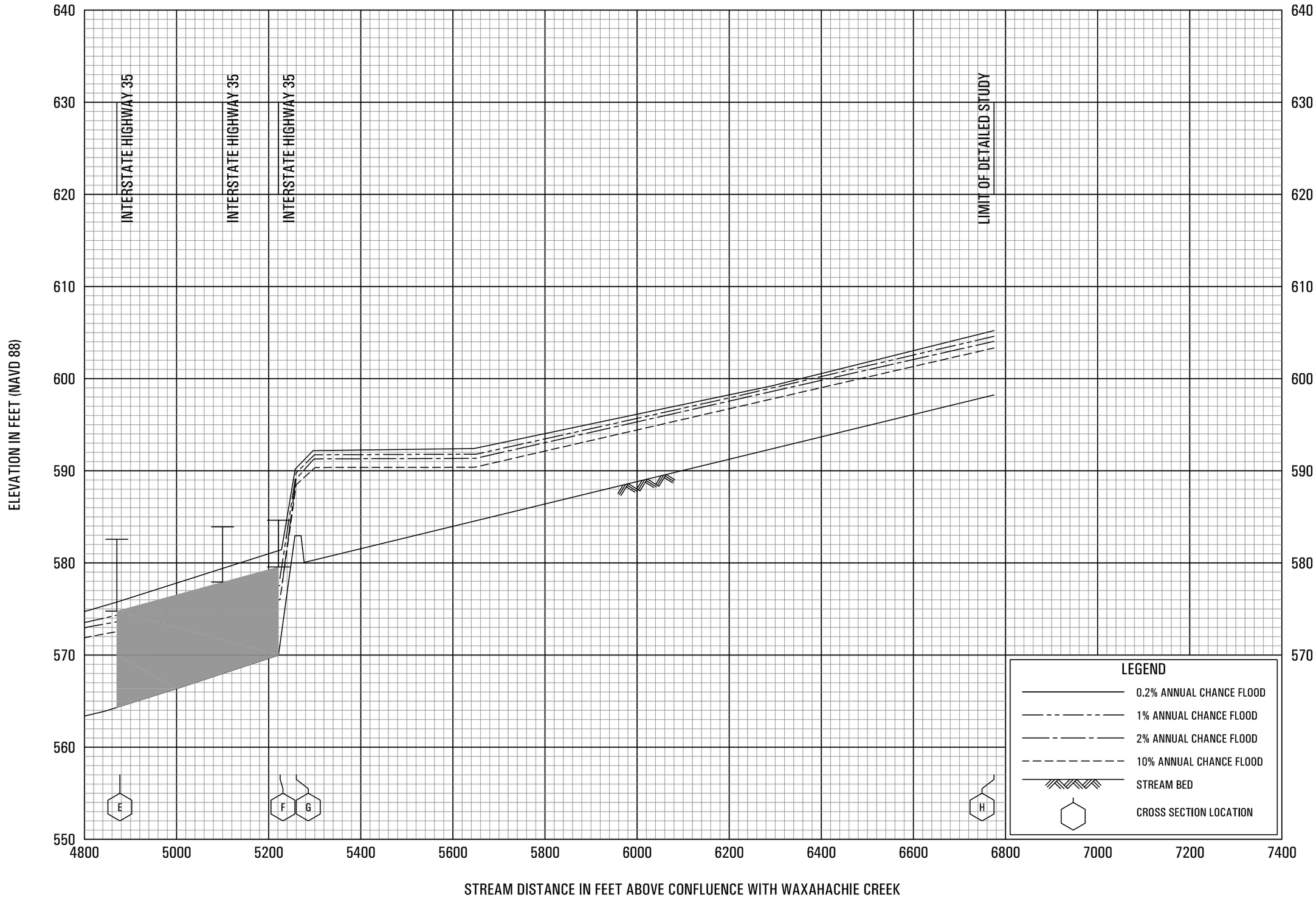

FLOOD PROFILES

WAXAHACHIE CREEK TRIBUTARY 1

FEDERAL EMERGENCY MANAGEMENT AGENCY

ELLIS COUNTY, TX

AND INCORPORATED AREAS

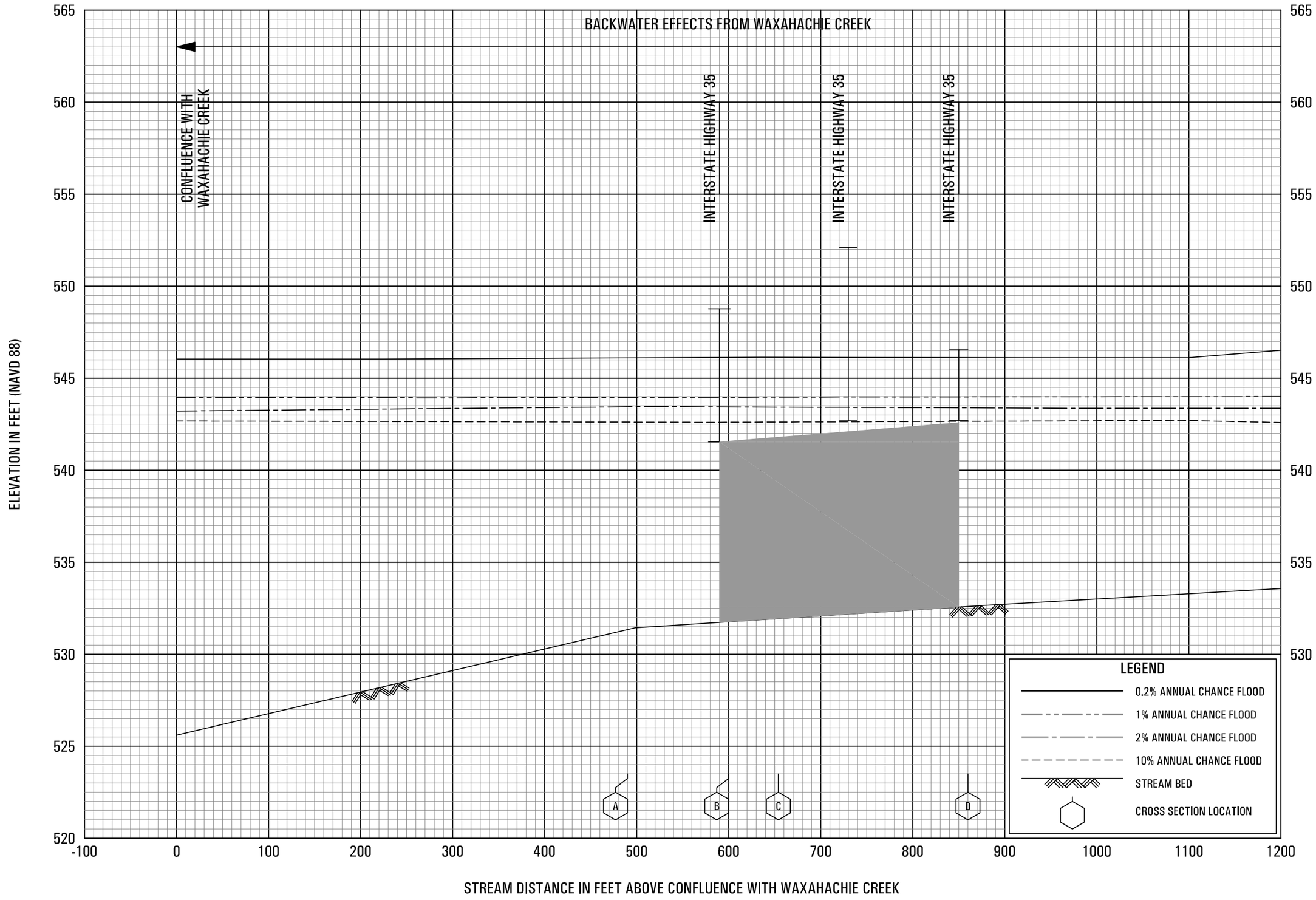

FLOOD PROFILES

WAXAHACHIE CREEK TRIBUTARY 2

FEDERAL EMERGENCY MANAGEMENT AGENCY

ELLIS COUNTY, TX

AND INCORPORATED AREAS

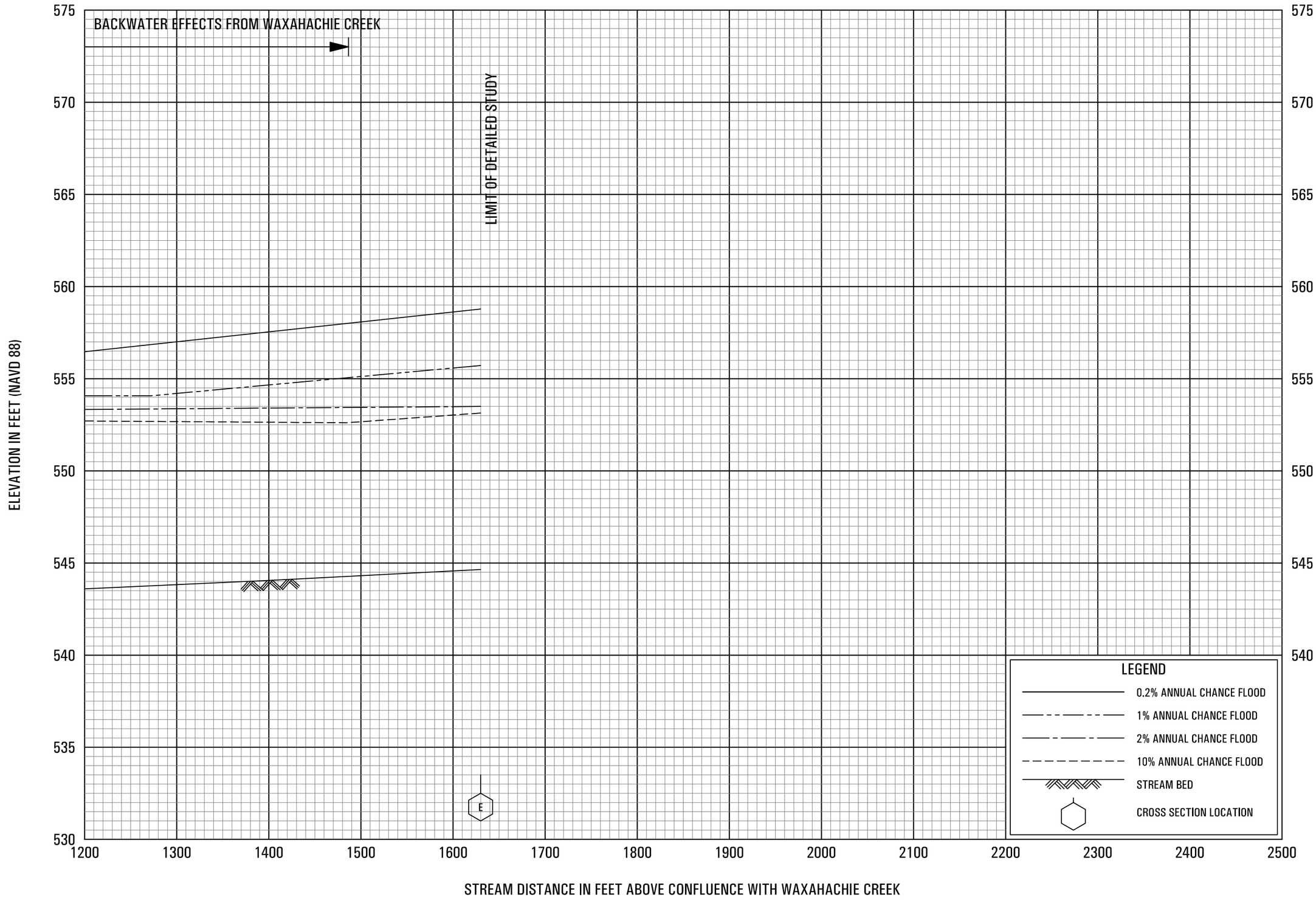

FLOOD PROFILES

WAXAHACHIE CREEK TRIBUTARY 2

FEDERAL EMERGENCY MANAGEMENT AGENCY

ELLIS COUNTY, TX

AND INCORPORATED AREAS

148P

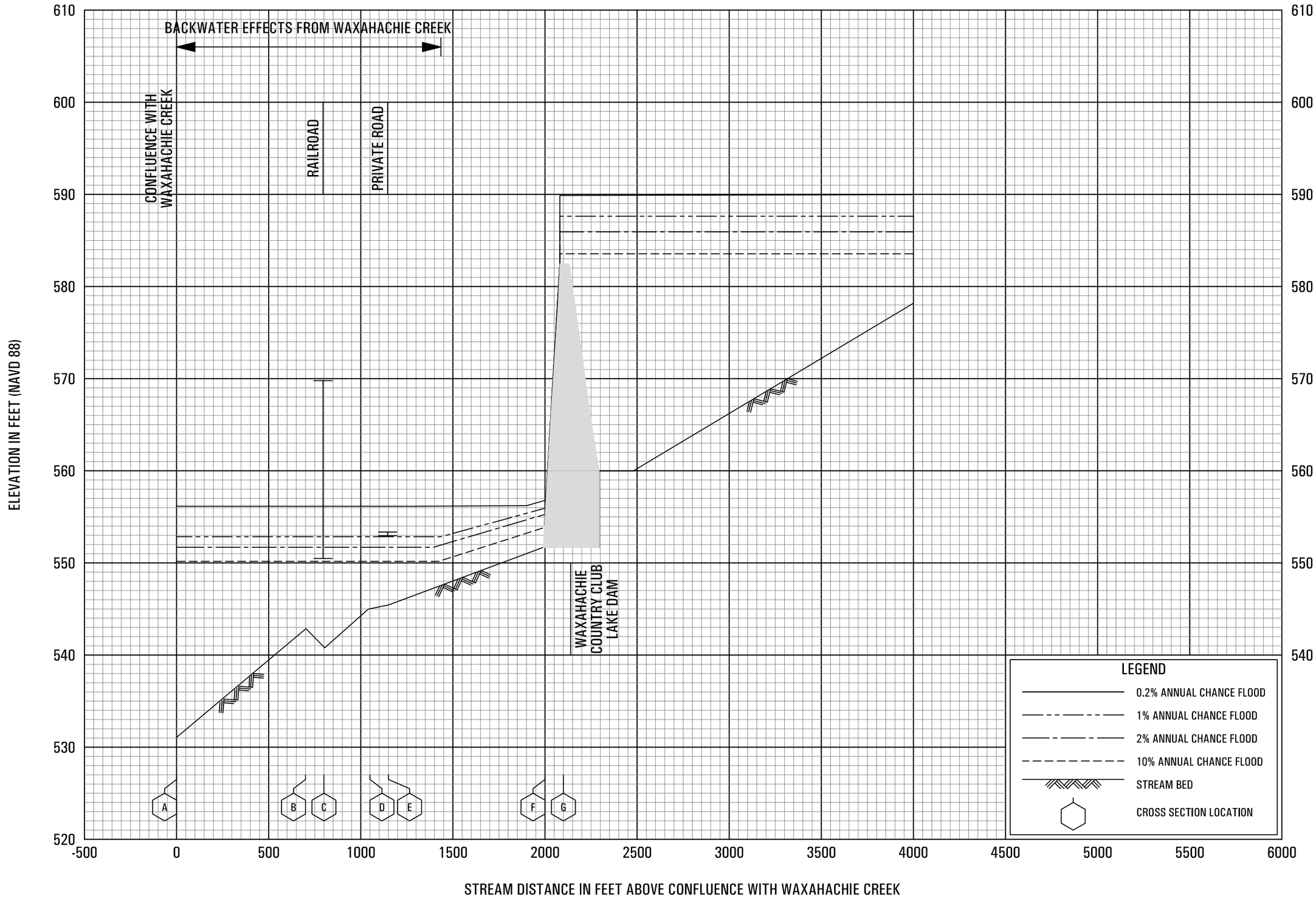

FLOOD PROFILES

WAXAHACHIE CREEK TRIBUTARY 3

FEDERAL EMERGENCY MANAGEMENT AGENCY

ELLIS COUNTY, TX

AND INCORPORATED AREAS

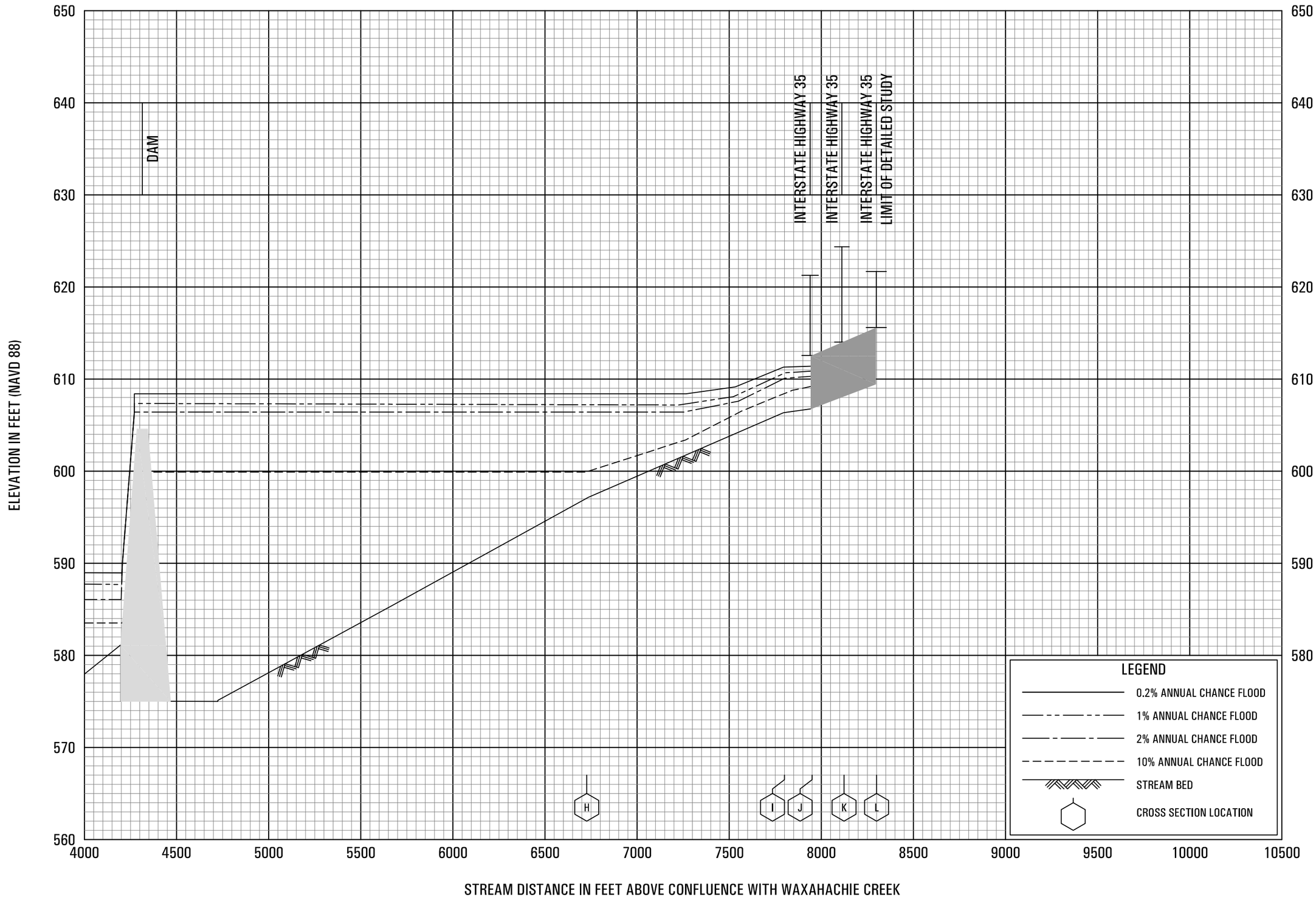

FLOOD PROFILES

WAXAHACHIE CREEK TRIBUTARY 3

FEDERAL EMERGENCY MANAGEMENT AGENCY

ELLIS COUNTY, TX

AND INCORPORATED AREAS

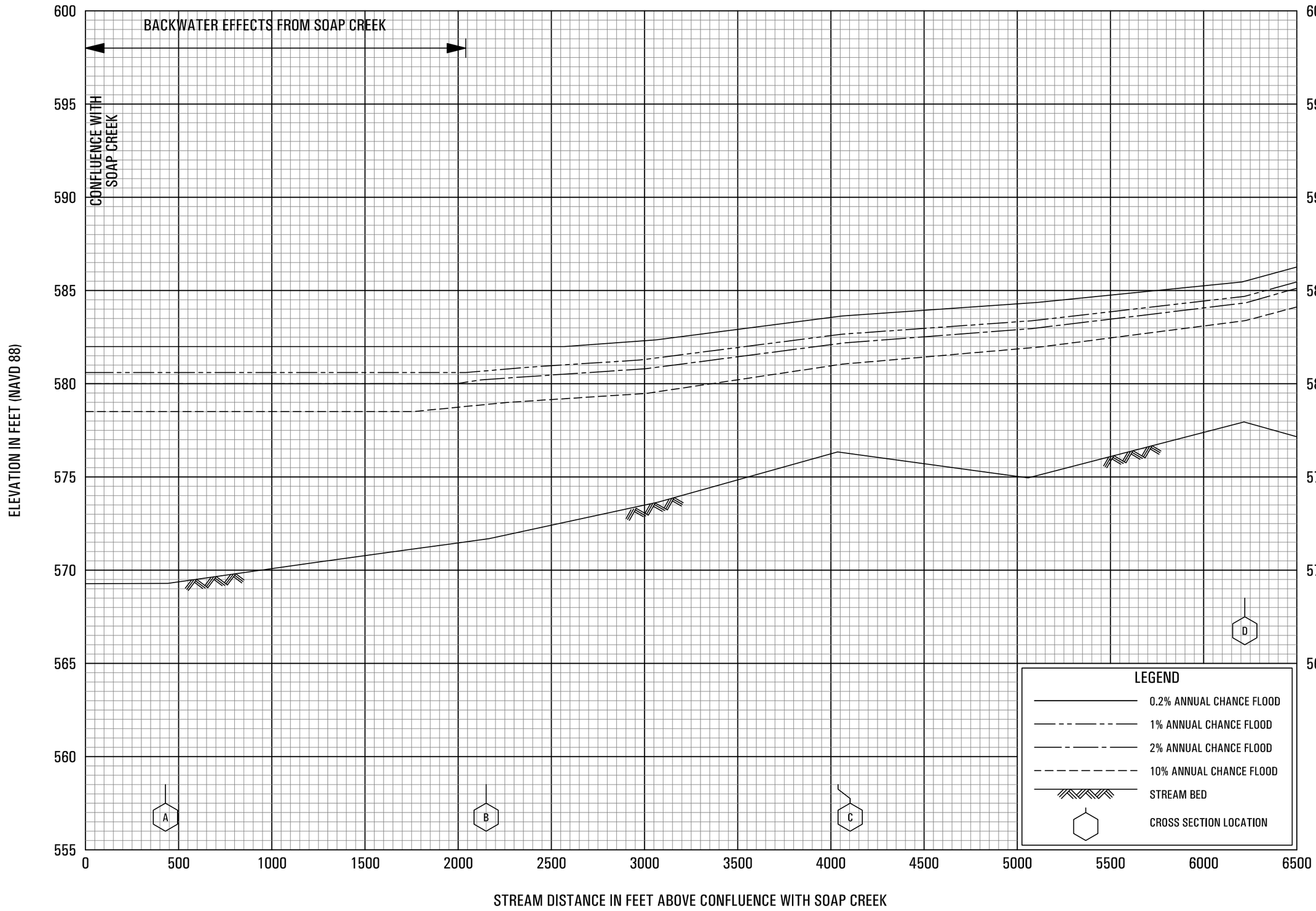

FLOOD PROFILES

WEST FORK TO SOAP CREEK

FEDERAL EMERGENCY MANAGEMENT AGENCY

ELLIS COUNTY, TX

AND INCORPORATED AREAS

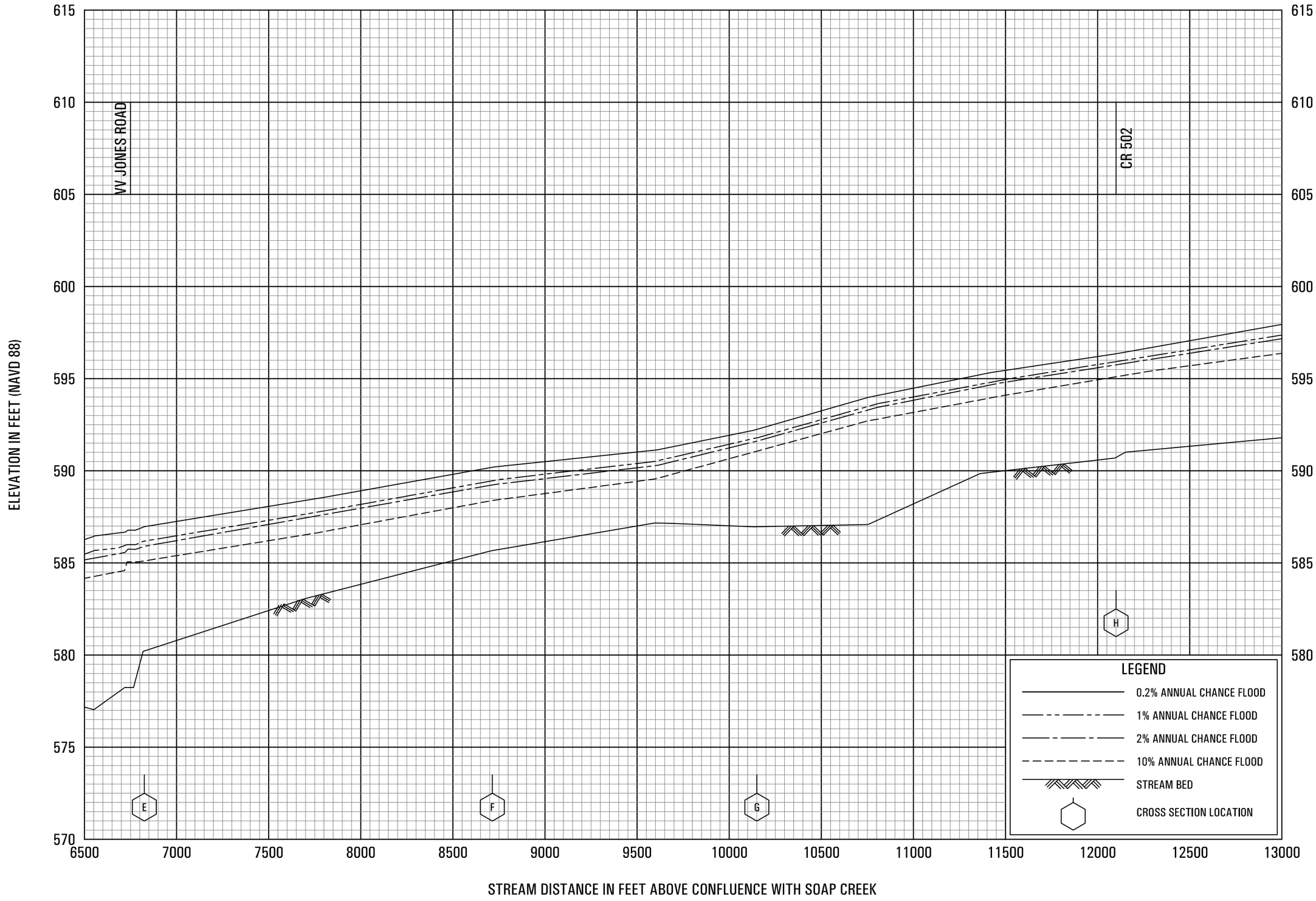

FLOOD PROFILES

WEST FORK TO SOAP CREEK

FEDERAL EMERGENCY MANAGEMENT AGENCY

ELLIS COUNTY, TX

AND INCORPORATED AREAS

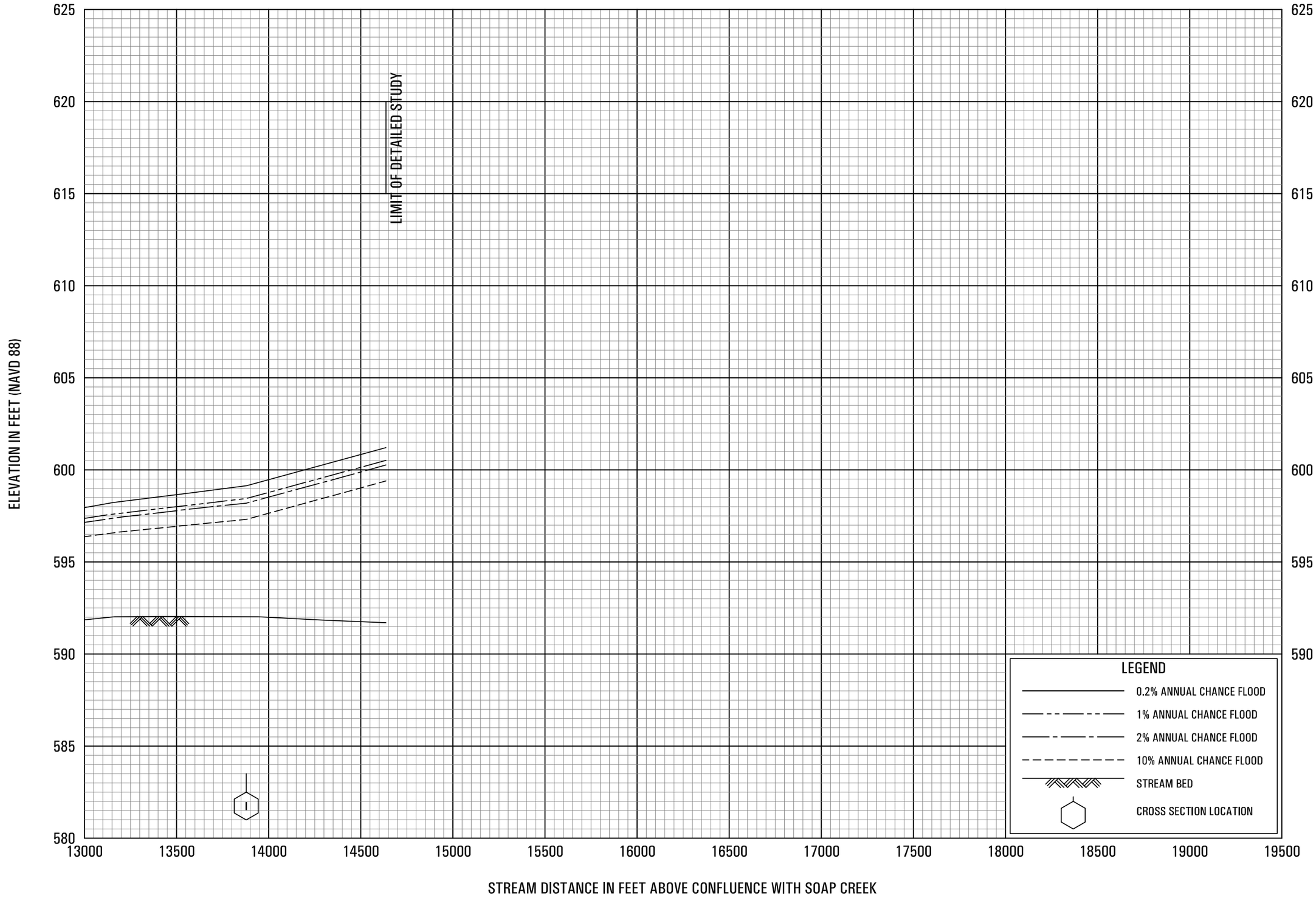

FLOOD PROFILES

WEST FORK TO SOAP CREEK

FEDERAL EMERGENCY MANAGEMENT AGENCY

ELLIS COUNTY, TX

AND INCORPORATED AREAS